KENTUCKY
HISTORIC
RESOURCES
INVENTORY
1981
PART 2

R GEN
745
KENT
Vol 1

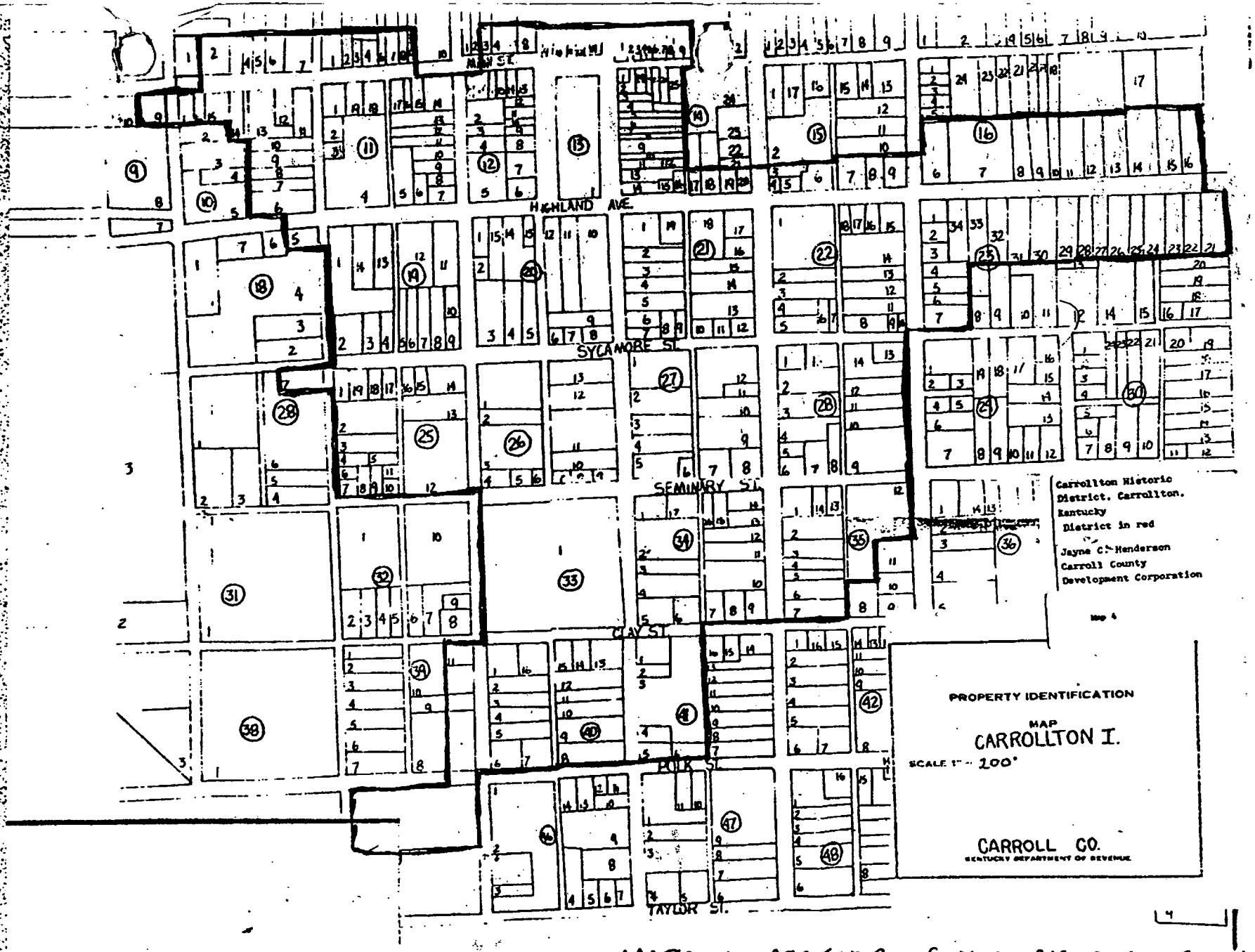

CARROLLTON HISTORIC DISTRICT MAP

LISTED IN NATIONAL REGISTER OF HISTORIC PLACES 11/12/82

CONTACT MARTY PERRY @ 564-7005 for listing of non historic bldgs. in district.

KENTUCKY HISTORICT RESOURCES INVENTORY

Site No. CI-C-1

1. Historic Name(s)

Original Owner

2. Present Name

3. Owner's Name: George Oder

4. Owner's Address: 122 Main St.

5. Location: SW. corner Main and 2nd 122 Main st.

6. Open to Public: Yes ____ No X

7. Visible from road: Yes X No ____

8. Ownership: Private [X] Local [ ] State [ ] Federal [ ]

9. Local Contact/Organization

10. Site Plan with North Arrow

11. Architect

12. Builder

13. Date: 1861-1900 [4|5]

14. Style: A. Vernacular [V] B. [ ]

15. Original Use: dwelling [a]

16. Present Use: dwelling

17. Condition: fair [c]

18. Description: Wooden cornice with brackets. Ell original

No. Stories: two

Single Pile X NA ____ Double Pile ____

Floor Plan: Side passage

Structrual Fabric: common bond [c]

Decorative Fabric: A. [e] B. [ ]

Roof Form: gable

19. History

20. Significance

21. Source of Information

22. ADD/County: N Ky - Carroll [0|2|1]

23. Zoning Classification

Magisterial District

24. U.S.G.S. Quadrant (15'/75'): Carrollton 104

25. UTM Reference: Zone 16 | Easting 615812810 | Northing 4121818210

26. Prehistoric Site / Historic Site / Building / Object / Structure

27. District: Yes X No ____

Name: Carrollton Historic Dist

28. Significance Evaluation: [b]

29. Status — Date

National Landmark [ ]
National Register [ ]
Landmark Certificate [ ]
Kentucky Survey [ ]
Local Landmark [ ]
HABS/HAER [ ]

30. Theme

Primary [c]
Secondary
Other

31. Endangered: Yes ____ No ____

Roll No. #1

Picture No.

Direction

33. Tape No. Negative No.

34. Prepared by: JCH

35. Organization: KHC

36. Date: Spring 1981

37. Revision Dates

38. Staff Review

KENTUCKY HISTORICT RESOURCES INVENTORY

Site No. C1-C-1

1. Historic Name(s)

Original Owner

2. Present Name

3. Owner's Name: George Oder

4. Owner's Address: 122 Main St.

5. Location: SW. corner Main and 2nd — 122 Main St.

6. Open to Public: Yes ____ No X

7. Visible from road: Yes X No ____

8. Ownership: Private [X] Local [ ] State [ ] Federal [ ]

9. Local Contact/Organization

10. Site Plan with North Arrow

11. Architect

12. Builder

13. Date: 1851-1900 [4|5]

14. Style: A. Vernacular [V] B. [ ]

15. Original Use: dwelling [a]

16. Present Use: dwelling

17. Condition: fair [C]

18. Description: Wooden cornice with brackets. Ell original

No. Stories: two

Single Pile X NA ____

Double Pile ____

Floor Plan: Side passage

Structrual Fabric: common bond [C]

Decorative Fabric: A. [e] B. [ ]

Roof Form: gable

19. History

20. Significance

21. Source of Information

22. ADD/County: Ky - Carroll [0|2|1]

23. Zoning Classification

Magisterial District

24. U.S.G.S. Quadrant (15'/75'): Carrollton 104

25. UTM Reference: Zone 16 | Easting 615828 | Northing 4215828

26. Prehistoric Site — Object

Historic Site — Structure

Building

27. District: Yes X No ____

Name: Carrollton Historic Dist

28. Significance Evaluation: [N]

29. Status — Date

National Landmark [ ]

National Register [ ]

Landmark Certificate [ ]

Kentucky Survey [ ]

Local Landmark [ ]

HABS/HAER [ ]

30. Theme

Primary: C

Secondary

Other

31. Endangered: Yes ____ No ____



Roll No. #1

Picture No.

Direction

33. Tape No. Negative No.

34. Prepared by: JCH

35. Organization: KHC

36. Date: Spring 1981

37. Revision Dates

38. Staff Review

KENTUCKY HISTORIC RESOURCES INVENTORY

Site No. C1-2

1. Historic Name(s)

Original Owner

2. Present Name

3. Location
610 Mason-(city line)-southside

4. Owner's Name
Sue Westrick

5. Owner's Address

6. Open to Public
Yes ____ No X

7. Visible from road
Yes X No ____

8. Ownership
Private X
Local
State
Federal

9. Local Contact/Organization

10. Site Plan with North Arrow

11. Architect

12. Builder

13. Date
last 1/4 19th c. A. 5 B.

14. Style
A. E
B.

15. Original Use
dwelling A

16. Present use
Sump

17. Condition
excellent A

18. Description
Italianate brackets + window hoods - very nice porch - much scroll work - one story semi-octagonal bay on west side - small porch like front one on Eastside.

(Continue on Back)

No. Stories
two C

Single Pile ____ NA ____
Double Pile ____

Floor Plan

Structural Fabric
frame A. D B.

Decorative Fabric
A. J
B.

Roof Form
pyramidal

19. History

20. Significance

21. Source of Information

22. ADD/County
N. Ky / Carroll

23. U.S.G.S. Quadrant (15'/75')
Carrollton

G.I.S. Mod.

24. UTM Reference
16 | 658740 | 4281300
Zone Easting Northing

25. Coordinate Accuracy

26. Prehistoric Site
Historic Site
Building
Object
Structure
Other

27. National Register District Name:

28. Significance Evaluation

29. Status
National Landmark
National Register
Landmark Certificate
Kentucky Survey
Local Landmark
HABS/HAER
Date

30. Historic Theme
Primary
Secondary
Other

31. Endangered
Yes ____
No ____

32. Preservation Project Status

Actual Cost in $1,000s

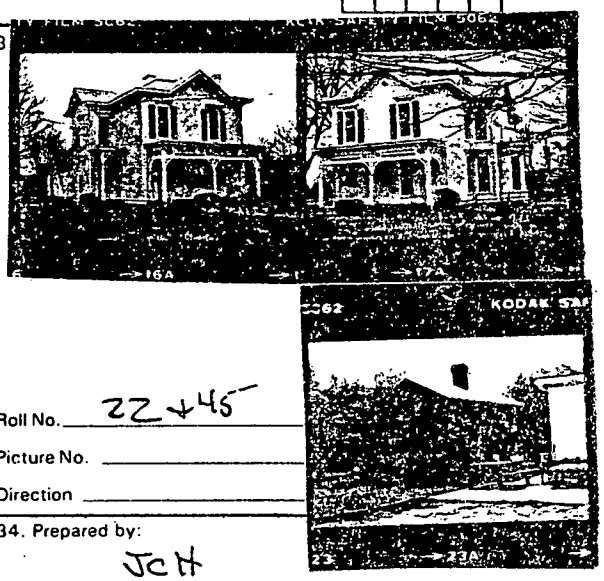

Roll No. 22+45
Picture No.
Direction

34. Prepared by:
JCH

35. Organization
KHC

36. Date
Sp 1981

37. Revision Dates

38. Staff Review

KODAK SAFETY FILM
KODAK SAFETY FILM
-15A
-16A

KENTUCKY HISTORICT RESOURCES INVENTORY

Site No. CL-C-2

1. Historic Name(s)

Original Owner

2. Present Name

3. Owner's Name: Lea Scott

4. Owner's Address: 208 Main St

5. Location: 208 Main St - South side

6. Open to Public: Yes ____ No X

7. Visible from road: Yes X No ____

8. Ownership: Private [X] Local [ ] State [ ] Federal [ ]

9. Local Contact/Organization

10. Site Plan with North Arrow

11. Architect

12. Builder

13. Date: last 1/4 19. c. [4|5]

14. Style: A. Vernacular [V] B. [ ]

15. Original Use: dwelling [9]

16. Present Use: dwelling

17. Condition: good [ ]

18. Description

Cornice heads over window openings - two interior chimneys, corbelled

No. Stories: one story [a]

Single Pile ____ NA ____

Double Pile ____

Floor Plan: T-plan [n]

Structrual Fabric: frame [d]

Decorative Fabric: A. [ ] B. [ ]

Roof Form: gable

19. History

20. Significance

21. Source of Information

22. ADD/County: N Ky - Carroll [0|2|1]

23. Zoning Classification

Magisterial District

24. U.S.G.S. Quadrant (15'/75'): Carrollton 104

25. UTM Reference

Zone [1|6] Easting [6|5|8|2|8|0] Northing [4|2|8|2|8|2|0]

26. Prehistoric Site / Historic Site / Building / Object / Structure

27. District: Yes X No ____

Name: Carrollton Historic Dist

28. Significance Evaluation [h]

29. Status (Date)

National Landmark [ ]

National Register [ ]

Landmark Certificate [ ]

Kentucky Survey [ ]

Local Landmark [ ]

HABS/HAER [ ]

30. Theme

Primary [c]

Secondary

Other

31. Endangered: Yes ____ No ____

Roll No. #1

Picture No.

Direction

33. Tape No. Negative No.

34. Prepared by: JCH

35. Organization: KHC

36. Date: Spring 1981

37. Revision Dates

38. Staff Review

KENTUCKY HISTORICT RESOURCES INVENTORY

Site No. Cl-C-3

1. Historic Name(s)

Original Owner

2. Present Name

3. Owner's Name
Dorothy Southworth

4. Owner's Address

5. Location
210 Main St. - South side

6. Open to Public
Yes ____ No X

7. Visible from road
Yes X No ____

8. Ownership
Private X
Local
State
Federal

9. Local Contact/Organization

10. Site Plan with North Arrow

11. Architect

12. Builder

13. Date
1851-1 [4|5]

14. Style
A. Vernacular [V]
B.

15. Original Use
dwelling [A]

16. Present Use
same

17. Condition
fair [C]

18. Description
Common bond - Segmental openings - stone foundation - One story brick ell with frame hyphen + end addition

No. Stories
1 story [A]

Single Pile X NA ____
Double Pile ____

Floor Plan
central passage [i]

Structrual Fabric
brick [c]

Decorative Fabric
A. [e]
B.

Roof Form
gable

19. History

20. Significance

21. Source of Information

22. ADD/County
N. Ky / Carroll [0|2|1]

23. Zoning Classification
Magisterial District

24. U.S.G. S. Quadrant (15'/75')
Carrollton 104

25. UTM Reference
Zone [1|6] Easting [6|5|8|2|8|0] Northing [4|3|8|2|8|2|0]

26. Prehistoric Site
Historic Site
Building
Object
Structure

27. District Yes X No ____
Name:
Carrollton Historic Dist. [|]

28. Significance Evaluation
[h]

29. Status

		Date
National Landmark		
National Register		
Landmark Certificate		
Kentucky Survey		
Local Landmark		
HABS/HAER		

30. Theme
Primary
Secondary
Other
[c]

31. Endangered
Yes ____
No ____

32



Roll No. #1
Picture No.
Direction

33. Tape No. Negative No.

34. Prepared by:
JCH

35. Organization
KHC

36. Date
Sp. 1981

37. Revision Dates

38. Staff Review

Winslow House

KENTUCKY HISTORICT RESOURCES INVENTORY

Site No. C1-C-4

1. Historic Name(s) Dr. Henry Winslow House

Original Owner

2. Present Name

3. Owner's Name
Noble Fitzgerald

4. Owner's Address
Port William Lane - Carrollton

5. Location
217 Main St. - North side

6. Open to Public
Yes ____ No X

7. Visible from road
Yes X No ____

8. Ownership
Private X
Local .....
State .....
Federal .....

9. Local Contact/Organization

10. Site Plan with North Arrow

11. Architect

12. Builder

13. Date
1st 1/4 19th c. (1813) 2 3

14. Style
A. Federal b
B.

15. Original Use
dwelling A

16. Present Use
same

17. Condition
good c

18. Description
9/6 lights - originally brick - now stuccoed - cracking lines resemble ashlar - wooden sills and cornice board - box cornice on rear - Two story rear ell - open columned porch with balustrade + railing - all chimneys flush.

No. Stories
two c

Single Pile X NA ____
Double Pile ____

Floor Plan
hall-parlor e

Structrual Fabric
brick c

Decorative Fabric
A. stucco m
B.

Roof Form
gable

19. History

20. Significance

21. Source of Information

22. ADD/County
N. Ky Carroll 0 2 1

23. Zoning Classification
Magisterial District 1

24. U.S.G.S. Quadrant (15'/75')
Carrollton 104

25. UTM Reference
Zone 1 6 Easting 6 5 8 2 8 0 Northing 4 2 8 2 8 2 0

26. Prehistoric Site
Historic Site
Building
Object
Structure

27. District Yes X No ____
Name: Carrollton Historic Dist

28. Significance Evaluation b

29. Status

		Date
National Landmark		
National Register		
Landmark Certificate		
Kentucky Survey		
Local Landmark		
HABS/HAER		

30. Theme
Primary c
Secondary
Other

31. Endangered
Yes ____
No ____



Roll No. #1+6
Picture No.
Direction

33. Tape No. Negative No.

34. Prepared by:
JCH

35. Organization
KHC

36. Date Spring 1981

37. Revision Dates 38. Staff Review

KENTUCKY HISTORICT RESOURCES INVENTORY

Site No. C1-C-5

1. Historic Name(s) DeMint House*

Original Owner

2. Present Name

3. Owner's Name
Noble Fitzgerald

4. Owner's Address
Port William Lane - Carrollton

5. Location
219 Main St. North side

6. Open to Public Yes ____ No X

7. Visible from road Yes X No ____

8. Ownership
Private X
Local
State
Federal

9. Local Contact/Organization

10. Site Plan with North Arrow

11. Architect

12. Builder
Smith

13. Date
1801 - 1850 [2][3]

14. Style
A. Federal [b]
B.

15. Original Use
dwelling [A]

16. Present Use
same

17. Condition
good [A]

18. Description
Twin of site 4 - Flemish bond - jack arches - Common bond sides - wooden sills + cornice board on front - box cornice rear - all interior or flush chimneys - segmented transom over entrance - orig shutter hinge visible on facade - Two story brick ell - with 20c. porch in angle - Victorian portico.
9/6 lights

No. Stories
two [c]

Single Pile X NA ____
Double Pile ____

Floor Plan
hall - parlor [e]

Structrual Fabric
brick [c]

Decorative Fabric
A. [g]
B.

Roof Form
gable

19. History *

20. Significance

21. Source of Information * Historic Carroll County

22. ADD/County
N.Ky / Carroll [0][2][1]

23. Zoning Classification
Magisterial District

24. U.S.G.S. Quadrant (15'/75')
Carrollton 70.4

25. UTM Reference
Zone 16 Easting 615812 Northing 4121812

26. Prehistoric Site Object
Historic Site Structure
Building

27. District Yes X No ____
Name:
Carrollton Historic Dist

28. Significance Evaluation [b]

29. Status

		Date
National Landmark		
National Register		
Landmark Certificate		
Kentucky Survey		
Local Landmark		
HABS/HAER		

30. Theme
Primary [c]
Secondary
Other

31. Endangered Yes ____ No ____

Roll No. #1
Picture No.
Direction

33. Tape No. Negative No.

34. Prepared by:
JCN

35. Organization
KHC

36. Date Sp. 1981

37. Revision Dates

38. Staff Review

KENTUCKY HISTORICT RESOURCES INVENTORY

Site No. C1-C-5

1. Historic Name(s) DeMint House*

Original Owner

2. Present Name

3. Owner's Name
Noble Fitzgerald

4. Owner's Address
Port William Lane - Carrollton

5. Location
219 Main St. North side

6. Open to Public Yes ____ No X

7. Visible from road Yes X No ____

8. Ownership
Private X
Local
State
Federal

9. Local Contact/Organization

10. Site Plan with North Arrow

11. Architect

12. Builder
Smith

13. Date
1801 - 1850 [2][3]

14. Style
A. Federal [b]
B.

15. Original Use
dwelling [A]

16. Present Use
same

17. Condition
good [A]

18. Description
Twin of site 4 - Flemish bond - jack arches - Common bond sides - wooden sills + cornice board on front - box cornice rear - all interior or flush chimneys - segmented transom over entrance - orig shutter hinge visible on facade - Two story brick ell - with 20c. porch in angle - Victorian portico.
9/6 lights

No. Stories
two [c]

Single Pile X NA ____
Double Pile ____

Floor Plan
hall - parlor [e]

Structrual Fabric
brick [c]

Decorative Fabric
A. [g]
B.

Roof Form
gable

19. History *

20. Significance

21. Source of Information * Historic Carroll County

22. ADD/County
N.Ky / Carroll [0][2][1]

23. Zoning Classification
Magisterial District

24. U.S.G.S. Quadrant (15'/75')
Carrollton 704

25. UTM Reference
Zone [16] Easting [615812810] Northing [4121812812810]

26. Prehistoric Site Object
Historic Site Structure
Building

27. District Yes X No ____
Name:
Carrollton Historic Dist

28. Significance Evaluation
[b]

29. Status Date
National Landmark
National Register
Landmark Certificate
Kentucky Survey
Local Landmark
HABS/HAER

30. Theme
Primary [c]
Secondary
Other

31. Endangered Yes ____ No ____

Roll No. #1
Picture No.
Direction

33. Tape No. Negative No.

34. Prepared by:
JCN

35. Organization
KHC

36. Date Sp. 1981

37. Revision Dates 38. Staff Review

KENTUCKY HISTORICT RESOURCES INVENTORY

Site No. Cl-C-6

1. Historic Name(s) Houghton Hotel / Richland Hotel *

Original Owner

2. Present Name

3. Owner's Name
Earl and Pat Washmuth

4. Owner's Address
218 Main St.

5. Location
218 Main St. South side

6. Open to Public Yes X No ____

7. Visible from road Yes X No ____

8. Ownership
Private X
Local .....
State .....
Federal .....

9. Local Contact/Organization

10. Site Plan with North Arrow

11. Architect

12. Builder

13. Date
1876-1900 [5]

14. Style
A. Italianate [e]
B.

15. Original Use
~~Comm~~ HOTEL/INN [r]

16. Present Use
same

17. Condition
fair [c]

18. Description
Wooden hood molds and double bracketed cornice. flush chimneys - porch w/ wooden piers

No. Stories
three [d]

Single Pile ____ NA ____
Double Pile ____

Floor Plan [o]

Structrual Fabric
brick - Common [c]

Decorative Fabric
A. [e]
B.

Roof Form
flat

19. History * built before 1886 - Known as the Houghton Hotel. It became the Richland in 1908. The original Houghton House was located on the Point where the Kentucky + Ohio meet

20. Significance

21. Source of Information * Sanborn Insurance Maps

22. ADD/County
N.Ky / Carroll [0 2 1]

23. Zoning Classification

Magisterial District

24. U.S.G. S. Quadrant (15'/75') 104
Carrollton

25. UTM Reference
[1 6] [6 5 8 2 8 0] [4 2 8 2 8 2 0]
Zone Easting Northing

26. Prehistoric Site Object
Historic Site Structure
Building

27. District Yes X No ____
Name:
Carrollton Historic Dist

28. Significance Evaluation

29. Status Date
National Landmark .....
National Register .....
Landmark Certificate .....
Kentucky Survey .....
Local Landmark .....
HABS/HAER .....

30. Theme
Primary commerce [e]
Secondary architecture [c]
Other

31. Endangered Yes ____ No ____



Roll No. #146
Picture No.
Direction

33. Tape No. Negative No.

34. Prepared by:
JCH

35. Organization
KHC

36. Date Sp. 1981

37. Revision Dates 38. Staff Review

KENTUCKY HISTORICT RESOURCES INVENTORY

Site No. C1-C-7

1. Historic Name(s) Odd Fellows Lodge/Howe Brothers Clothing Store

Original Owner

2. Present Name

3. Owner's Name Mrs James G Howe

4. Owner's Address 117 3rd St.

5. Location Main St. North side

6. Open to Public Yes ____ No X

7. Visible from road Yes X No ____

8. Ownership
Private X
Local
State
Federal

9. Local Contact/Organization

10. Site Plan with North Arrow
Original wooden storefront - stone lintels + sills

11. Architect

12. Builder

13. Date Nov. 15, 1849 [D]

14. Style
A. Greek Revival [c]
B.

15. Original Use Comm. [m]

16. Present Use none

17. Condition poor [d]

18. Description

No. Stories two [c]

Single Pile ____ NA X
Double Pile ____

Floor Plan [o]

Structrual Fabric Common - brick [c]

Decorative Fabric
A. [e]
B.

Roof Form pyramidal

19. History Browinski Lodge. No. 64

20. Significance

21. Source of Information

22. ADD/County N. Ky / Carroll [0 2 1]

23. Zoning Classification

Magisterial District

24. U.S.G.S. Quadrant (15'/75') Carrollton 104

25. UTM Reference

Zone	Easting	Northing
16	615828	4282820

26. Prehistoric Site Object
Historic Site Structure
Building

27. District Yes X No ____
Name: Carrollton Historic Dist

28. Significance Evaluation [h]

29. Status

		Date
National Landmark		
National Register		
Landmark Certificate		
Kentucky Survey		
Local Landmark		
HABS/HAER		

30. Theme
Primary architecture [e]
Secondary
Other

31. Endangered Yes ____ No ____

Direction

33. Tape No. Negative No. Roll 1 + 6

34. Prepared by: JCH

35. Organization KHC

36. Date Sp 1981

37. Revision Dates

38. Staff Review


30A






FILM 5062
KODAK SAFETY FILM 5062
21A
22
22A
23




FILM 5062
34A

KENTUCKY HISTORICT RESOURCES INVENTORY

Site No. C1-C-10

1. Historic Name(s) Blessing House

Original Owner Blessing

2. Present Name

3. Owner's Name Marvin Pyles

4. Owner's Address

5. Location 311 Main St. North side

6. Open to Public Yes ____ No X

7. Visible from road Yes X No ____

8. Ownership
- Private X
- Local .....
- State .....
- Federal .....

9. Local Contact/Organization

10. Site Plan with North Arrow

11. Architect

12. Builder

13. Date 1850 - 1900 [4|5]

14. Style
A. Italianate [e]
B.

15. Original Use dwelling [A]

16. Present Use same

17. Condition good [A]

18. Description
Label molds similar to Richland Hotel - shed covering over entrance w/Victorian supports + Vict side porch. - molded brick foundation.

No. Stories two [C]

Single Pile ____ NA ____

Double Pile ____

Floor Plan [D]

Structrual Fabric Common brick [C]

Decorative Fabric
A. [e]
B.

Roof Form pyramidal

19. History

20. Significance

21. Source of Information

22. ADD/County N. Ky / Carroll [0|2|1]

23. Zoning Classification

Magisterial District

24. U.S.G.S. Quadrant (15'/75') Carrollton 104

25. UTM Reference

Zone	Easting	Northing
16	615812810	4218121820

26. Prehistoric Site — Object

Historic Site — Structure

Building

27. District Yes X No ____

Name: Carrollton Historic Dist

28. Significance Evaluation Cont. to dist [h]

29. Status

		Date
National Landmark		
National Register		
Landmark Certificate		
Kentucky Survey		
Local Landmark		
HABS/HAER		

30. Theme
Primary architecture [e]
Secondary
Other

31. Endangered Yes ____ No ____



Direction

33. Tape No. Negative No.

34. Prepared by: JCH

35. Organization KHC

36. Date Sp. 1981

37. Revision Dates

38. Staff Review

KENTUCKY HISTORICT RESOURCES INVENTORY

Site No. C1-C-7

1. Historic Name(s) Odd Fellows Lodge/Howe Brothers Clothing Store

Original Owner

2. Present Name

3. Owner's Name Mrs James G Howe

4. Owner's Address 117 3rd St.

5. Location Main St. North side

6. Open to Public Yes ____ No X

7. Visible from road Yes X No ____

8. Ownership
Private X
Local
State
Federal

9. Local Contact/Organization

10. Site Plan with North Arrow
Original wooden store front - stone lintels + sills

11. Architect

12. Builder

13. Date Nov. 15, 1849 [D]

14. Style
A. Greek Revival [C]
B.

15. Original Use Comm. [m]

16. Present Use none

17. Condition poor [d]

18. Description

No. Stories two [C]

Single Pile ____ NA X

Double Pile ____

Floor Plan [D]

Structrual Fabric Common-brick [C]

Decorative Fabric
A. [e]
B.

Roof Form pyramidal

19. History Browinski Lodge. No. 64

20. Significance

21. Source of Information

22. ADD/County N. Ky / Carroll [0 2 1]

23. Zoning Classification

Magisterial District

24. U.S.G.S. Quadrant (15'/75') Carrollton 104

25. UTM Reference

Zone	Easting	Northing
16	615828	4128828

26. Prehistoric Site Object
Historic Site Structure
Building

27. District Yes X No ____
Name: Carrollton Historic Dist

28. Significance Evaluation [n]

29. Status

		Date
National Landmark		
National Register		
Landmark Certificate		
Kentucky Survey		
Local Landmark		
HABS/HAER		

30. Theme
Primary architecture [e]
Secondary
Other

31. Endangered Yes ____ No ____



Direction

33. Tape No. Negative No. Roll 1-6

34. Prepared by: JCN

35. Organization KHC

36. Date Sp. 1981

37. Revision Dates

38. Staff Review

KENTUCKY HISTORICT RESOURCES INVENTORY

Site No. CI-C-8

1. Historic Name(s)

Original Owner

2. Present Name

3. Owner's Name: Gordon Seasly

4. Owner's Address

5. Location: 302 Main St. South side

6. Open to Public: Yes ____ No X

7. Visible from road: Yes X No ____

8. Ownership: Private X; Local ____; State ____; Federal ____

9. Local Contact/Organization

10. Site Plan with North Arrow: original pressed tin ceiling.

11. Architect

12. Builder

13. Date: 1920-30's [6|7]

14. Style: A. [X]; B. [ ]

15. Original Use: Service station [K]

16. Present Use: residential

17. Condition: excellent [A]

18. Description

No. Stories: one [A]

Single Pile ____ NA X

Double Pile ____

Floor Plan [D]

Structrual Fabric: brick [C]

Decorative Fabric: A. Concrete quoins [D]; B. [ ]

Roof Form: pyramidal

19. History: One of the first service stations in area

20. Significance

21. Source of Information

22. ADD/County: N. Ky / Carroll [0|2|1]

23. Zoning Classification

Magisterial District

24. U.S.G.S. Quadrant (15'/75'): Carrollton 104

25. UTM Reference

Zone	Easting	Northing
16	615812810	4218121810

26. Prehistoric Site / Historic Site / Building / Object / Structure

27. District: Yes X No ____

Name: Carrollton Historic Dist

28. Significance Evaluation: Cont. to district [h]

29. Status

		Date
National Landmark		
National Register		
Landmark Certificate		
Kentucky Survey		
Local Landmark		
HABS/HAER		

30. Theme

Primary: commerce [e]

Secondary: [F]

Other: [F]

31. Endangered: Yes ____ No ____

Roll No. #1

Picture No.

Direction

33. Tape No. Negative No.

34. Prepared by: JCN

35. Organization: KHC

36. Date: Sp. 1981

37. Revision Dates

38. Staff Review

KENTUCKY HISTORICT RESOURCES INVENTORY

Site No. C1-C-8

1. Historic Name(s)

Original Owner

2. Present Name

3. Owner's Name: Gordon Seasly

4. Owner's Address

5. Location: 302 Main St. South side

6. Open to Public: Yes ____ No X

7. Visible from road: Yes X No ____

8. Ownership: Private X; Local ____; State ____; Federal ____

9. Local Contact/Organization

10. Site Plan with North Arrow: original pressed tin ceiling.

11. Architect

12. Builder

13. Date: 1920-30's [6|7]

14. Style: A. [X]; B. [ ]

15. Original Use: Service station [K]

16. Present Use: residential

17. Condition: excellent [A]

18. Description

No. Stories: one [A]

Single Pile ____ NA X

Double Pile ____

Floor Plan [D]

Structrual Fabric: brick [C]

Decorative Fabric: A. concrete quoins [O]; B. [ ]

Roof Form: pyramidal

19. History: One of the first service stations in area

20. Significance

21. Source of Information

22. ADD/County: N. Ky / Carroll [D|2|1]

23. Zoning Classification

Magisterial District

24. U.S.G.S. Quadrant (15'/75'): Carrollton 104

25. UTM Reference: Zone 16; Easting 6|5|8|2|8|0; Northing 4|2|8|2|8|2|0

26. Prehistoric Site; Historic Site; Building; Object; Structure

27. District: Yes X No ____

Name: Carrollton Historic Dist

28. Significance Evaluation: Cont. to district [h]

29. Status (Date)

National Landmark ____

National Register ____

Landmark Certificate ____

Kentucky Survey ____

Local Landmark ____

HABS/HAER ____

30. Theme

Primary: commerce [e]

Secondary: [F F]

Other

31. Endangered: Yes ____ No ____

Roll No. #1

Picture No.

Direction

33. Tape No. Negative No.

34. Prepared by: JCN

35. Organization: KHC

36. Date: Sp. 1981

37. Revision Dates

38. Staff Review

KENTUCKY HISTORICT RESOURCES INVENTORY

Site No. CI-C-9

1. Historic Name(s) Masonic Hall *

Original Owner

2. Present Name

3. Owner's Name
First Apostolic Church

4. Owner's Address
3rd St.

5. Location
115 3rd St. East side

6. Open to Public Yes ____ No X

7. Visible from road Yes X No ____

8. Ownership
Private X
Local .....
State .....
Federal .....

9. Local Contact/Organization

10. Site Plan with North Arrow

11. Architect

12. Builder

13. Date *
1854 [4]

14. Style
A. Greek Revival [C]
B.

15. Original Use
Social organization [m]

16. Present Use
dwelling

17. Condition
excellent [A]

18. Description
Victorian wrap around porch - wooden lintels + sills + segmental openings

No. Stories
two [C]

Single Pile ____ NA X
Double Pile ____

Floor Plan [O]

Structrual Fabric
brick - Common [C]

Decorative Fabric
A. [e]
B.

Roof Form
hipped

19. History Roberts grocery store at one time

20. Significance

21. Source of Information * plaque

22. ADD/County
N. Ky / Carroll [0 2 1]

23. Zoning Classification

Magisterial District

24. U.S.G.S. Quadrant (15'/75')
Carrollton 104

25. UTM Reference
[16] [615812 5810] [4121812 8120]
Zone Easting Northing

26. Prehistoric Site Object
Historic Site Structure
Building

27. District Yes X No ____
Name:
Carrollton Historic Dist

28. Significance Evaluation
cont to dist [h]

29. Status Date
National Landmark .....
National Register .....
Landmark Certificate .....
Kentucky Survey .....
Local Landmark .....
HABS/HAER .....

30. Theme
Primary architecture [c]
Secondary
Other

31. Endangered Yes ____ No ____

32.





Roll No. #1
Picture No.
Direction

33. Tape No. Negative No.

34. Prepared by:
JCH

35. Organization
KHC

36. Date Sp. 1981

37. Revision Dates

38. Staff Review

KENTUCKY HISTORICT RESOURCES INVENTORY

Site No. C1-C-9

1. Historic Name(s) Masonic Hall *

Original Owner

2. Present Name

3. Owner's Name
First Apostolic Church

4. Owner's Address
3rd St.

5. Location
115 3rd St. East side

6. Open to Public
Yes ____ No X

7. Visible from road
Yes X No ____

8. Ownership
Private X
Local
State
Federal

9. Local Contact/Organization

10. Site Plan with North Arrow

11. Architect

12. Builder

13. Date *
1854 [4]

14. Style
A. Greek Revival [C]
B.

15. Original Use
Social organization [M]

16. Present Use
dwelling

17. Condition
excellent [A]

18. Description
Victorian wrap around porch - wooden lintels + sills + segmental openings

No. Stories
two [C]

Single Pile ____ NA X
Double Pile ____

Floor Plan [O]

Structrual Fabric
brick - Common [C]

Decorative Fabric
A. [E]
B.

Roof Form
hipped

19. History Roberts grocery store at one time

20. Significance

21. Source of Information * plaque

22. ADD/County
N. Ky / Carroll [0 2 1]

23. Zoning/Classification
Magisterial District

24. U.S.G.S. Quadrant (15'/75')
Carrollton 104

25. UTM Reference
Zone [1 6] Easting [6 5 5 8 2 5 0] Northing [4 2 1 8 2 5 0]

26. Prehistoric Site
Historic Site
Building
Object
Structure

27. District Yes X No ____
Name:
Carrollton Historic Dist

28. Significance Evaluation
cont to dist [N]

29. Status

		Date
National Landmark		
National Register		
Landmark Certificate		
Kentucky Survey		
Local Landmark		
HABS/HAER		

30. Theme
Primary architecture [C]
Secondary
Other

31. Endangered Yes ____ No ____

32.



Roll No. #1
Picture No.
Direction

33. Tape No. Negative No.

34. Prepared by:
JCH

35. Organization
KHC

36. Date Sp. 1981

37. Revision Dates

38. Staff Review

KENTUCKY HISTORICT RESOURCES INVENTORY

Site No. CI-C-10

1. Historic Name(s) Blessing House

Original Owner Blessing

2. Present Name

3. Owner's Name Marvin Pyles

4. Owner's Address

5. Location 311 Main St. North side

6. Open to Public Yes ____ No X

7. Visible from road Yes X No ____

8. Ownership
Private X
Local
State
Federal

9. Local Contact/Organization

10. Site Plan with North Arrow

11. Architect

12. Builder

13. Date 1850 - 1900 [4][5]

14. Style
A. Italianate [e]
B.

15. Original Use dwelling [A]

16. Present Use same

17. Condition good [A]

18. Description
Label molds similar to Richland Hotel - shed covering over entrance w/Victorian supports + Vict side porch. - molded brick foundation.

No. Stories two [C]

Single Pile ____ NA ____
Double Pile ____

Floor Plan [D]

Structrual Fabric Common brick [C]

Decorative Fabric
A. [e]
B.

Roof Form pyramidal

19. History

20. Significance

21. Source of Information

22. ADD/County N. Ky / Carroll [0][2][1]

23. Zoning Classification
Magisterial District

24. U.S.G.S. Quadrant (15'/75') Carrollton 104

25. UTM Reference
Zone [1][6] Easting [6][5][8][2][8][0] Northing [4][2][8][2][8][2][0]

26. Prehistoric Site Object
Historic Site Structure
Building

27. District Yes X No ____
Name: Carrollton Historic Dist

28. Significance Evaluation Cont. to dist [h]

29. Status

		Date
National Landmark		
National Register		
Landmark Certificate		
Kentucky Survey		
Local Landmark		
HABS/HAER		

30. Theme
Primary architecture [e]
Secondary
Other

31. Endangered Yes ____ No ____



Direction

33. Tape No. Negative No.

34. Prepared by: JCH

35. Organization KHC

36. Date Sp 1981

37. Revision Dates 38. Staff Review

KENTUCKY HISTORICT RESOURCES INVENTORY

Site No. C1-C-11

1. Historic Name(s)

Original Owner

2. Present Name

3. Owner's Name: Carl Zeffries

4. Owner's Address

5. Location: 313 - Main St. North side

6. Open to Public: Yes ____ No X

7. Visible from road: Yes X No ____

8. Ownership: Private X; Local ____; State ____; Federal ____

9. Local Contact/Organization

10. Site Plan with North Arrow

11. Architect

12. Builder

13. Date: 5

14. Style: A. V; B. ____

15. Original Use: commercial C

16. Present Use: Same

17. Condition: excellent A

18. Description: Two-bay Wooden cornice-shed style roof

No. Stories: One 9

Single Pile ____ NA ____

Double Pile ____

Floor Plan: D

Structrual Fabric: brick C

Decorative Fabric: A. ____; B. ____

Roof Form: flat

19. History

20. Significance

21. Source of Information

22. ADD/County: N. Ky / Carroll 021

23. Zoning Classification

Magisterial District

24. U.S.G.S. Quadrant (15'/75'): Carrollton 104

25. UTM Reference: Zone 16; Easting 615812810; Northing 4218218210

26. Prehistoric Site; Historic Site; Building; Object; Structure

27. District: Yes X No ____

Name: Carrollton Historic Dist

28. Significance Evaluation: contributing b

29. Status (Date)

National Landmark ____

National Register ____

Landmark Certificate ____

Kentucky Survey ____

Local Landmark ____

HABS/HAER ____

30. Theme

Primary: architecture C

Secondary ____

Other ____

31. Endangered: Yes ____ No X

32.



Roll No. #2

Picture No. ____

Direction ____

33. Tape No. ____ Negative No. ____

34. Prepared by: JCH

35. Organization: KHC

36. Date: Sp. 1981

37. Revision Dates

38. Staff Review

KENTUCKY HISTORICT RESOURCES INVENTORY

Site No. C1-C-11

1. Historic Name(s)

Original Owner

2. Present Name

3. Owner's Name: Carl Zeffries

4. Owner's Address

5. Location: 313 - Main St. North side

6. Open to Public: Yes ____ No X

7. Visible from road: Yes X No ____

8. Ownership: Private X; Local ____; State ____; Federal ____

9. Local Contact/Organization

10. Site Plan with North Arrow

11. Architect

12. Builder

13. Date: 5

14. Style: A. V; B. ____

15. Original Use: commercial (C)

16. Present Use: Same

17. Condition: excellent (A)

18. Description: Two-bay Wooden cornice-shed style roof

No. Stories: One (1)

Single Pile ____ NA ____

Double Pile ____

Floor Plan: (D)

Structrual Fabric: brick (C)

Decorative Fabric: A. ____; B. ____

Roof Form: flat

19. History

20. Significance

21. Source of Information

22. ADD/County: N. Ky / Carroll (021)

23. Zoning Classification

Magisterial District

24. U.S.G. S. Quadrant (15'/75'): Carrollton 104

25. UTM Reference: Zone 16; Easting 615812810; Northing 4218218210

26. Prehistoric Site / Historic Site / Building / Object / Structure

27. District: Yes Y No ____

Name: Carrollton Historic Dist

28. Significance Evaluation: contributing (h)

29. Status (Date)

National Landmark ____

National Register ____

Landmark Certificate ____

Kentucky Survey ____

Local Landmark ____

HABS/HAER ____

30. Theme

Primary: architecture (C)

Secondary ____

Other ____

31. Endangered: Yes ____ No X

3



Roll No. #2

Picture No. ____

Direction ____

33. Tape No. Negative No.

34. Prepared by: JCH

35. Organization: KHC

36. Date: Sp. 1981

37. Revision Dates

38. Staff Review

KENTUCKY HISTORICT RESOURCES INVENTORY

Site No. C1-C-12

1. Historic Name(s) Carrollton Hotel

Original Owner

2. Present Name

3. Owner's Name Carl Zeffines

4. Owner's Address

5. Location 317-321 Main St. Northside

6. Open to Public Yes ____ No X

7. Visible from road Yes X No ____

8. Ownership
Private X
Local
State
Federal

9. Local Contact/Organization

10. Site Plan with North Arrow

11. Architect

12. Builder

13. Date 1875
1851-1900

14. Style
A. X
B.

15. Original Use dwelling

16. Present Use Same

17. Condition excellent

18. Description

Two separate structures - abutting wall

* 1) 2 story brick - 4 bay - cornice heads - wood store front wood cornice w/ brackets + dentils - flush chimneys.

2) 1/½ story frame - brackets support simple wood cornice - roofing material presently covers facade. - entrance has segmented transom

No. Stories two

Single Pile X NA ____

Double Pile ____

Floor Plan

Structrual Fabric brick

Decorative Fabric
A. common
B.

Roof Form gable

19. History

20. Significance

21. Source of Information * info on this structure in computer

22. ADD/County N. Ky / Carroll

23. Zoning Classification

Magisterial District

24. U.S.G.S. Quadrant (15'/75') Carrollton

25. UTM Reference

Zone	Easting	Northing
16	615812810	4121812820

26. Prehistoric Site
Historic Site
Building
Object
Structure

27. District Yes X No ____

Name: Carrollton Historic Dist

28. Significance Evaluation contributing to district

29. Status

		Date
National Landmark		
National Register		
Landmark Certificate		
Kentucky Survey		
Local Landmark		
HABS/HAER		

30. Theme
Primary architecture
Secondary
Other

31. Endangered Yes ____ No



R
P
Direction Roll 2 + 6

33. Tape No. Negative No. +6

34. Prepared by: JCH

35. Organization EHC

36. Date Sp. 1981

37. Revision Dates

38. Staff Review

KENTUCKY HISTORICT RESOURCES INVENTORY

Site No. C1-C-12

1. Historic Name(s) Carrollton Hotel

Original Owner

2. Present Name

3. Owner's Name
Carl Zeffries

4. Owner's Address

5. Location
317-321 Main St. North side

6. Open to Public Yes ____ No X

7. Visible from road Yes X No ____

8. Ownership
Private X
Local
State
Federal

9. Local Contact/Organization

10. Site Plan with North Arrow

11. Architect

12. Builder

13. Date 1875
1851-1900

14. Style
A. X
B.

15. Original Use
dwelling

16. Present Use
Same

17. Condition
excellent

18. Description
Two separate structures - abutting wall
1) 2 story brick - 4 bay - cornice heads - wood store front wood cornice w/ brackets + dentils - flush chimneys.
2) 1/1½ story frame - brackets support simple wood cornice - roofing material presently covers facade. - entrance has segmented transom

No. Stories
two

Single Pile X NA ____
Double Pile ____

Floor Plan

Structrual Fabric
brick

Decorative Fabric
A. common
B.

Roof Form
gable

19. History

20. Significance

21. Source of Information * info on this structure in computer

22. ADD/County
N. Ky / Carroll

23. Zoning Classification
Magisterial District

24. U.S.G.S. Quadrant (15'/75')
Carrollton

25. UTM Reference
Zone 16 Easting 615812810 Northing 4121812812.0

26. Prehistoric Site Object
Historic Site Structure
Building

27. District Yes X No ____
Name:
Carrollton Historic Dist

28. Significance Evaluation
contributing to district

29. Status Date
National Landmark
National Register
Landmark Certificate
Kentucky Survey
Local Landmark
HABS/HAER

30. Theme
Primary architecture
Secondary
Other

31. Endangered Yes ____ No



Direction Roll 2 + 6

33. Tape No. Negative No. +6

34. Prepared by:
JCH

35. Organization
KHC

36. Date Sp. 1981

37. Revision Dates

38. Staff Review






FILM 5062
29A
30



OAK SAFETY FILM 5062
30A
31

KENTUCKY HISTORICT RESOURCES INVENTORY

Site No. Cl-C-13

1. Historic Name(s) Barker Building

Original Owner

2. Present Name Lerman Bros.

3. Owner's Name Mgr. Jim Sapp. Lerman Bros (owner)

4. Owner's Address

5. Location 324 Main SW corner Main + 4th st.

6. Open to Public Yes X No ____

7. Visible from road Yes X No ____

8. Ownership
- Private X
- Local .....
- State .....
- Federal .....

9. Local Contact/Organization

10. Site Plan with North Arrow

11. Architect

12. Builder

13. Date 1898 *

14. Style
- A.
- B.

15. Original Use commercial

16. Present Use commercial

17. Condition good FAIR

18. Description
Stone courses (smooth) at lintel level on facade - orig storefront w/ egg+dart molding. orig second + third floor side entrance - corbelled interior chimneys

No. Stories three

Single Pile ____ NA ____

Double Pile ____

Floor Plan

Structrual Fabric brick - Common

Decorative Fabric
- A.
- B.

Roof Form flat

19. History originally tobacco warehouse

20. Significance

21. Source of Information * plaque

22. ADD/County

23. Zoning Classification

Magisterial District

24. U.S.G. S. Quadrant (15'/75')

25. UTM Reference

Zone Easting Northing

26. Prehistoric Site Object

Historic Site Structure

Building

27. District Yes ____ No ____

Name:

28. Significance Evaluation

29. Status Date
- National Landmark .....
- National Register .....
- Landmark Certificate .....
- Kentucky Survey .....
- Local Landmark .....
- HABS/HAER .....

30. Theme
- Primary
- Secondary
- Other

31. Endangered Yes ____ No ____



Direction Roll 2

33. Tape No. Negative No.

34. Prepared by: JCH

35. Organization KHC

36. Date Sp 1981

37. Revision Dates

38. Staff Review



KENTUCKY HISTORICT RESOURCES INVENTORY

Site No. Cl-C-13

1. Historic Name(s) Barker Building

Original Owner

2. Present Name Lerman Bros.

3. Owner's Name Mgr. Jim Sapp. Lerman Bros (owner)

4. Owner's Address

5. Location 324 Main SW corner Main + 4th St.

6. Open to Public Yes X No ____

7. Visible from road Yes X No ____

8. Ownership
- Private X
- Local .....
- State .....
- Federal .....

9. Local Contact/Organization

10. Site Plan with North Arrow

11. Architect

12. Builder

13. Date 1898 *

14. Style
- A.
- B.

15. Original Use commercial

16. Present Use commercial

17. Condition ~~good~~ FAIR

18. Description
Stone courses (smooth) at lintel level on facade - orig storefront w/ egg + dart molding. orig second + third floor side entrance - corbelled interior chimneys

No. Stories three

Single Pile ____ NA ____

Double Pile ____

Floor Plan

Structrual Fabric brick - Common

Decorative Fabric
- A.
- B.

Roof Form flat

19. History originally tobacco warehouse

20. Significance

21. Source of Information * plaque

22. ADD/County

23. Zoning Classification

Magisterial District

24. U.S.G. S. Quadrant (15'/75')

25. UTM Reference

Zone Easting Northing

26. Prehistoric Site Object

Historic Site Structure

Building

27. District Yes ____ No ____

Name:

28. Significance Evaluation

29. Status Date
- National Landmark .....
- National Register .....
- Landmark Certificate .....
- Kentucky Survey .....
- Local Landmark .....
- HABS/HAER .....

30. Theme
- Primary
- Secondary
- Other

31. Endangered Yes ____ No ____



Direction Roll 2

33. Tape No. Negative No.

34. Prepared by: JCH

35. Organization KHC

36. Date Sp. 1981

37. Revision Dates

38. Staff Review

KENTUCKY HISTORICT RESOURCES INVENTORY

Site No. C1-C-14

1. Historic Name(s)

Original Owner

2. Present Name
Northern Ky. Community Action Agcy

3. Owner's Name
Dr. Oliver

4. Owner's Address
107 4th St.

5. Location
East side 4th St. btwn Main + Highland

6. Open to Public
Yes ____ No ____

7. Visible from road
Yes ____ No ____

8. Ownership
Private . . . . . .
Local . . . . . .
State . . . . . .
Federal . . . . . .

9. Local Contact/Organization

10. Site Plan with North Arrow

11. Architect

12. Builder

13. Date

14. Style
A.
B.

15. Original Use

16. Present Use

17. Condition

18. Description
Two story cement block addition on street front side - segmental openings on side - brackets visible on facade cornice

No. Stories
two

Single Pile ____ NA ____
Double Pile ____

Floor Plan

Structrual Fabric
brick - Common

Decorative Fabric
A.
B.

Roof Form
gable

19. History

20. Significance

21. Source of Information

22. ADD/County

23. Zoning Classification
Magisterial District

24. U.S.G. S. Quadrant (15'/75')

25. UTM Reference
Zone Easting Northing

26. Prehistoric Site Object
Historic Site Structure
Building

27. District Yes ____ No ____
Name:

28. Significance Evaluation

29. Status Date
National Landmark . . . . . .
National Register . . . . . .
Landmark Certificate . . . . .
Kentucky Survey . . . . . .
Local Landmark . . . . . .
HABS/HAER . . . . . .

30. Theme
Primary
Secondary
Other

31. Endangered Yes ____ No ____

Roll No. #2
Picture No.
Direction

33. Tape No. Negative No.

34. Prepared by:
JCH

35. Organization
KHC

36. Date Sp. 1981

37. Revision Dates 38. Staff Review



KENTUCKY HISTORICT RESOURCES INVENTORY

Site No. C1-C-14

1. Historic Name(s)

Original Owner

2. Present Name
Northern Ky. Community Action Agcy

3. Owner's Name
Dr. Oliver

4. Owner's Address
107 4th St.

5. Location
East side 4th St. btwn Main + Highland

6. Open to Public
Yes ____ No ____

7. Visible from road
Yes ____ No ____

8. Ownership
Private
Local
State
Federal

9. Local Contact/Organization

10. Site Plan with North Arrow

11. Architect

12. Builder

13. Date

14. Style
A.
B.

15. Original Use

16. Present Use

17. Condition

18. Description
Two story cement block addition on street front side - segmental openings on side - brackets visible on facade cornice

No. Stories
two

Single Pile ____ NA ____
Double Pile ____

Floor Plan

Structrual Fabric
brick - Common

Decorative Fabric
A.
B.

Roof Form
gable

19. History

20. Significance

21. Source of Information

22. ADD/County

23. Zoning Classification
Magisterial District

24. U.S.G. S. Quadrant (15'/75')

25. UTM Reference
Zone Easting Northing

26. Prehistoric Site
Historic Site
Building
Object
Structure

27. District Yes ____ No ____
Name:

28. Significance Evaluation

29. Status

		Date
National Landmark		
National Register		
Landmark Certificate		
Kentucky Survey		
Local Landmark		
HABS/HAER		

30. Theme
Primary
Secondary
Other

31. Endangered
Yes ____
No ____





Roll No. #2
Picture No.
Direction

33. Tape No. Negative No.

34. Prepared by:
JCH

35. Organization
KHC

36. Date Sp. 1981

37. Revision Dates

38. Staff Review

KENTUCKY HISTORICT RESOURCES INVENTORY

Site No. Cl-C-15+16

1. Historic Name(s)

Original Owner

2. Present Name

3. Owner's Name 110 Clarence Craig - 112 Lena Welch

4. Owner's Address

5. Location 110-112 West side 4th St - btwn Main + H'land

6. Open to Public Yes ____ No X

7. Visible from road Yes X No ____

8. Ownership
Private X
Local
State
Federal

9. Local Contact/Organization

10. Site Plan with North Arrow

11. Architect

12. Builder

13. Date

14. Style
A.
B.

15. Original Use dwelling

16. Present Use same

17. Condition good

18. Description
Right hand bldg more intact

No. Stories one

Single Pile ____ NA ____
Double Pile ____

Floor Plan T-plan

Structrual Fabric frame

Decorative Fabric
A.
B.

Roof Form gable

19. History

20. Significance

21. Source of Information

22. ADD/County

23. Zoning Classification
Magisterial District

24. U.S.G. S. Quadrant (15'/75')

25. UTM Reference
Zone Easting Northing

26. Prehistoric Site Object
Historic Site Structure
Building

27. District Yes ____ No ____
Name:

28. Significance Evaluation

29. Status Date
National Landmark
National Register
Landmark Certificate
Kentucky Survey
Local Landmark
HABS/HAER

30. Theme
Primary
Secondary
Other

31. Endangered Yes ____ No ____

32.



Roll No. #2
Picture No.
Direction

33. Tape No. Negative No.

34. Prepared by: JCN

35. Organization KNC

36. Date Sp 1981

37. Revision Dates

38. Staff Review

KENTUCKY HISTORICT RESOURCES INVENTORY

Site No. Cl-C-15+16

1. Historic Name(s)

Original Owner

2. Present Name

3. Owner's Name 110 Clarence Craig
112 Lena Welch

4. Owner's Address

5. Location
110-112 West side 4th St - btwn Main + H'land

6. Open to Public
Yes ____ No X

7. Visible from road
Yes X No ____

8. Ownership
Private X
Local .....
State .....
Federal .....

9. Local Contact/Organization

10. Site Plan with North Arrow

11. Architect

12. Builder

13. Date

14. Style
A.
B.

15. Original Use
dwelling

16. Present Use
same

17. Condition
good

18. Description
Right hand bldg more intact

No. Stories
one

Single Pile ____ NA ____
Double Pile ____

Floor Plan
T-plan

Structrual Fabric
frame

Decorative Fabric
A.
B.

Roof Form
gable

19. History

20. Significance

21. Source of Information

22. ADD/County

23. Zoning Classification
Magisterial District

24. U.S.G. S. Quadrant (15'/75')

25. UTM Reference
Zone Easting Northing

26. Prehistoric Site Object
Historic Site Structure
Building

27. District Yes ____ No ____
Name:

28. Significance Evaluation

29. Status Date
National Landmark .....
National Register .....
Landmark Certificate .....
Kentucky Survey .....
Local Landmark .....
HABS/HAER .....

30. Theme
Primary
Secondary
Other

31. Endangered Yes ____ No ____

32.



Roll No. #2
Picture No.
Direction

33. Tape No. Negative No.

34. Prepared by:
JCN

35. Organization
KHC

36. Date Sp 1981

37. Revision Dates 38. Staff Review

KENTUCKY HISTORICT RESOURCES INVENTORY

Site No. C1-C-17

1. Historic Name(s)

Original Owner

2. Present Name: Willson Realty

3. Owner's Name: RC Willson

4. Owner's Address: 732-4938

5. Location: 401 Main - SE. cor. 4th St.

6. Open to Public: Yes X No ____

7. Visible from road: Yes X No ____

8. Ownership: Private X; Local ____; State ____; Federal ____

9. Local Contact/Organization

10. Site Plan with North Arrow

11. Architect

12. Builder

13. Date

14. Style: A. ____ B. ____

15. Original Use: comm.

16. Present Use: same

17. Condition: good

18. Description: Corner structure - original metal column - wooden cornice.

No. Stories: one

Single Pile ____ NA ____

Double Pile ____

Floor Plan

Structrual Fabric: brick - Common

Decorative Fabric: A. ____ B. ____

Roof Form

19. History

20. Significance

21. Source of Information

22. ADD/County

23. Zoning Classification

Magisterial District

24. U.S.G. S. Quadrant (15'/75')

25. UTM Reference

Zone ____ Easting ____ Northing ____

26. Prehistoric Site ____ Object ____

Historic Site ____ Structure ____

Building ____

27. District Yes ____ No ____

Name:

28. Significance Evaluation

29. Status — Date

National Landmark ____

National Register ____

Landmark Certificate ____

Kentucky Survey ____

Local Landmark ____

HABS/HAER ____

30. Theme

Primary ____

Secondary ____

Other ____

31. Endangered Yes ____ No ____

32.

ATT

PHO



Roll No. #6

Picture No. ____

Direction ____

33. Tape No. Negative No.

34. Prepared by: JCH

35. Organization: KHC

36. Date: Sp. 1981

37. Revision Dates

38. Staff Review

KENTUCKY HISTORICT RESOURCES INVENTORY

Site No. C1-C-18

1. Historic Name(s)

Original Owner

2. Present Name

3. Owner's Name: Mrs. Art Rohman

4. Owner's Address: US 42 - RR #1 Carrollton

5. Location: 410 Main St

6. Open to Public: Yes ____ No X

7. Visible from road: Yes X No ____

8. Ownership: Private X; Local ____; State ____; Federal ____

9. Local Contact/Organization

10. Site Plan with North Arrow

11. Architect

12. Builder

13. Date

14. Style: A. ____ B. ____

15. Original Use: comm.

16. Present Use

17. Condition

18. Description: One story-wood store front

No. Stories: One

Single Pile ____ NA ____

Double Pile ____

Floor Plan

Structrual Fabric

Decorative Fabric: A. ____ B. ____

Roof Form

19. History

20. Significance

21. Source of Information

22. ADD/County

23. Zoning Classification

Magisterial District

24. U.S.G. S. Quadrant (15'/75')

25. UTM Reference: Zone ____ Easting ____ Northing ____

26. Prehistoric Site ____ Object ____

Historic Site ____ Structure ____

Building ____

27. District Yes ____ No ____

Name:

28. Significance Evaluation

29. Status — Date

National Landmark ____

National Register ____

Landmark Certificate ____

Kentucky Survey ____

Local Landmark ____

HABS/HAER ____

30. Theme

Primary ____

Secondary ____

Other ____

31. Endangered Yes ____ No ____

32. ATTACH PHOTO

Roll No. #2

Picture No. ____

Direction ____

33. Tape No. Negative No.

34. Prepared by: JCH

35. Organization: KHC

36. Date: Sp. 1981

37. Revision Dates

38. Staff Review

KENTUCKY HISTORICT RESOURCES INVENTORY

Site No. Cl-C-19

1. Historic Name(s)

Original Owner

2. Present Name
New Image Beauty Salon

3. Owner's Name
Mrs. Jasper Estate

4. Owner's Address

5. Location
413 Main St. South side

6. Open to Public
Yes X No ____

7. Visible from road
Yes X No ____

8. Ownership
Private X
Local .....
State .....
Federal .....

9. Local Contact/Organization

10. Site Plan with North Arrow

11. Architect

12. Builder

13. Date

14. Style
A.
B.

15. Original Use
comm

16. Present Use
"

17. Condition
good

18. Description
Wood trim - orig. store front with columns - Label molds Metal cornice - Gothic arch in cornice and brackets - store front - egg and dart - two orig entrances.

No. Stories
two

Single Pile ____ NA ____
Double Pile ____

Floor Plan

Structrual Fabric
brick

Decorative Fabric
A.
B.

Roof Form

19. History

20. Significance

21. Source of Information

22. ADD/County

23. Zoning Classification
Magisterial District

24. U.S.G. S. Quadrant (15'/75')

25. UTM Reference
Zone Easting Northing

26. Prehistoric Site
Historic Site
Building
Object
Structure

27. District Yes ____ No ____
Name:

28. Significance Evaluation

29. Status
Date
National Landmark .....
National Register .....
Landmark Certificate .....
Kentucky Survey .....
Local Landmark .....
HABS/HAER .....

30. Theme
Primary
Secondary
Other

31. Endangered
Yes ____



Roll No. #2+3+6
Picture No.
Direction

33. Tape No.
Negative No.

34. Prepared by:
JCH

35. Organization
KHC

36. Date
Sp 1981

37. Revision Dates

38. Staff Review

KENTUCKY HISTORICT RESOURCES INVENTORY

Site No. C1-C-17

1. Historic Name(s)

Original Owner

2. Present Name
Willson Realty

3. Owner's Name
RC Willson

4. Owner's Address
732-4938

5. Location
401 Main - SE. cor. 4th St.

6. Open to Public
Yes X No ____

7. Visible from road
Yes X No ____

8. Ownership
Private X
Local .....
State .....
Federal .....

9. Local Contact/Organization

10. Site Plan with North Arrow

11. Architect

12. Builder

13. Date

14. Style
A.
B.

15. Original Use
comm.

16. Present Use
same

17. Condition
good

18. Description
Corner structure - original metal column - wooden cornice.

No. Stories
one

Single Pile ____ NA ____
Double Pile ____

Floor Plan

Structrual Fabric
brick - Common

Decorative Fabric
A.
B.

Roof Form

19. History

20. Significance

21. Source of Information

22. ADD/County

23. Zoning Classification
Magisterial District

24. U.S.G. S. Quadrant (15'/75')

25. UTM Reference
Zone Easting Northing

26. Prehistoric Site
Historic Site
Building
Object
Structure

27. District Yes ____ No ____
Name:

28. Significance Evaluation

29. Status

		Date
National Landmark		
National Register		
Landmark Certificate		
Kentucky Survey		
Local Landmark		
HABS/HAER		

30. Theme
Primary
Secondary
Other

31. Endangered
Yes ____
No ____

32.

ATT
PHO

Roll No. #6
Picture No.
Direction

33. Tape No. Negative No.

34. Prepared by:
JCH

35. Organization
KHC

36. Date Sp. 1981

37. Revision Dates

38. Staff Review

KENTUCKY HISTORICT RESOURCES INVENTORY

Site No. C1-C-18

1. Historic Name(s)

Original Owner

2. Present Name

3. Owner's Name
Mrs Art Rohman

4. Owner's Address
US 42 - RR #1 Carrollton

5. Location
410 Main St

6. Open to Public
Yes ____ No X

7. Visible from road
Yes X No ____

8. Ownership
Private X
Local .....
State .....
Federal .....

9. Local Contact/Organization

10. Site Plan with North Arrow

11. Architect

12. Builder

13. Date

14. Style
A.
B.

15. Original Use
comm.

16. Present Use

17. Condition

18. Description
One story-wood store front

No. Stories
One

Single Pile ____ NA ____
Double Pile ____

Floor Plan

Structrual Fabric

Decorative Fabric
A.
B.

Roof Form

19. History

20. Significance

21. Source of Information

22. ADD/County

23. Zoning Classification
Magisterial District

24. U.S.G. S. Quadrant (15'/75')

25. UTM Reference
Zone Easting Northing

26. Prehistoric Site Object
Historic Site Structure
Building

27. District Yes ____ No ____
Name:

28. Significance Evaluation

29. Status Date
National Landmark .....
National Register .....
Landmark Certificate .....
Kentucky Survey .....
Local Landmark .....
HABS/HAER .....

30. Theme
Primary
Secondary
Other

31. Endangered Yes ____ No

32.

ATTAC
PHOT

Roll No. #2
Picture No.
Direction

33. Tape No. Negative No.

34. Prepared by:
JCH

35. Organization
KHC

36. Date Sp. 1981

37. Revision Dates 38. Staff Review

KENTUCKY HISTORICT RESOURCES INVENTORY

Site No. Cl-C-19

1. Historic Name(s)

Original Owner

2. Present Name
New Image Beauty Salon

3. Owner's Name
Mrs. Jasper Estate

4. Owner's Address

5. Location
413 Main St. South side

6. Open to Public
Yes X No ____

7. Visible from road
Yes X No ____

8. Ownership
Private X
Local .....
State .....
Federal .....

9. Local Contact/Organization

10. Site Plan with North Arrow

11. Architect

12. Builder

13. Date

14. Style
A.
B.

15. Original Use
comm

16. Present Use
"

17. Condition
good

18. Description
Wood trim - orig. store front with columns - Label molds Metal cornice - Gothic arch in cornice and brackets - store front - egg and dart - two orig entrances.

No. Stories
two

Single Pile ____ NA ____
Double Pile ____

Floor Plan

Structrual Fabric
brick

Decorative Fabric
A.
B.

Roof Form

19. History

20. Significance

21. Source of Information

22. ADD/County

23. Zoning Classification
Magisterial District

24. U.S.G. S. Quadrant (15'/75')

25. UTM Reference
Zone Easting Northing

26. Prehistoric Site Object
Historic Site Structure
Building

27. District Yes ____ No ____
Name:

28. Significance Evaluation

29. Status Date
National Landmark .....
National Register .....
Landmark Certificate .....
Kentucky Survey .....
Local Landmark .....
HABS/HAER .....

30. Theme
Primary
Secondary
Other

31. Endangered Yes ____ No ____



Roll No. #2+3+6
Picture No.
Direction

33. Tape No. Negative No.

34. Prepared by:
JCH

35. Organization
KHC

36. Date
Sp 1981

37. Revision Dates 38. Staff Review

KENTUCKY HISTORICT RESOURCES INVENTORY

Site No. C1-C-28

1. Historic Name(s)

Original Owner

2. Present Name: Town Shoppe

3. Owner's Name: Mrs. James Driscoll

4. Owner's Address: Bedford - Attorney Ruth Baxter

5. Location: 416 Main St. South side

6. Open to Public: Yes X No ____

7. Visible from road: Yes X No ____

8. Ownership: Private [X] Local [ ] State [ ] Federal [ ]

9. Local Contact/Organization

10. Site Plan with North Arrow

11. Architect

12. Builder

13. Date

14. Style: A. B.

15. Original Use: commercial

16. Present Use: "

17. Condition: good

18. Description: Heavy Italianate cornice w/ brackets - Elaborate hood molds - twin of 416 Main

No. Stories: two

Single Pile ____ NA ____

Double Pile ____

Floor Plan

Structrual Fabric: brick

Decorative Fabric: A. B.

Roof Form

19. History: was Ford/Kipping drugstore at one time

20. Significance

21. Source of Information

22. ADD/County

23. Zoning Classification

Magisterial District

24. U.S.G.S. Quadrant (15'/75')

25. UTM Reference: Zone Easting Northing

26. Prehistoric Site Object

Historic Site Structure

Building

27. District Yes ____ No ____

Name:

28. Significance Evaluation

29. Status — Date

National Landmark

National Register

Landmark Certificate

Kentucky Survey

Local Landmark

HABS/HAER

30. Theme

Primary

Secondary

Other

31. Endangered Yes ____ No ____



Roll No. #3

Picture No.

Direction

33. Tape No. Negative No.

34. Prepared by: JCH

35. Organization: KHC

36. Date: Sp. 1981

37. Revision Dates

38. Staff Review

KENTUCKY HISTORICT RESOURCES INVENTORY

Site No. CI-C-20

1. Historic Name(s)

Original Owner

2. Present Name: Town Shoppe

3. Owner's Name: Mrs James Driscoll

4. Owner's Address: Bedford - Attorney Ruth Baxter

5. Location: 416 Main St. South side

6. Open to Public: Yes X No ____

7. Visible from road: Yes X No ____

8. Ownership: Private X; Local ____; State ____; Federal ____

9. Local Contact/Organization

10. Site Plan with North Arrow

11. Architect

12. Builder

13. Date

14. Style: A. ____ B. ____

15. Original Use: commercial

16. Present Use: "

17. Condition: good

18. Description: Heavy Italianate cornice w/ brackets - Elaborate hood molds - twin of 416 Main

No. Stories: two

Single Pile ____ NA ____

Double Pile ____

Floor Plan

Structrual Fabric: brick

Decorative Fabric: A. ____ B. ____

Roof Form

19. History: was Ford/Kipping drugstore at one time

20. Significance

21. Source of Information

22. ADD/County

23. Zoning Classification

Magisterial District

24. U.S.G. S. Quadrant (15'/75')

25. UTM Reference: Zone ____ Easting ____ Northing ____

26. Prehistoric Site ____ Object ____

Historic Site ____ Structure ____

Building ____

27. District Yes ____ No ____

Name:

28. Significance Evaluation

29. Status / Date

National Landmark ____

National Register ____

Landmark Certificate ____

Kentucky Survey ____

Local Landmark ____

HABS/HAER ____

30. Theme

Primary ____

Secondary ____

Other ____

31. Endangered Yes ____ No ____



Roll No. #3

Picture No.

Direction

33. Tape No. Negative No.

34. Prepared by: JCH

35. Organization KHC

36. Date Sp. 1981

37. Revision Dates

38. Staff Review

KENTUCKY HISTORICT RESOURCES INVENTORY

Site No. C1-C-21

1. Historic Name(s) First National Bank

Original Owner

2. Present Name Hodges Jewelers

3. Owner's Name Jim Bogo

4. Owner's Address

5. Location 422 Main St - south side

6. Open to Public Yes ____ No ____

7. Visible from road Yes ____ No ____

8. Ownership
Private
Local
State
Federal

9. Local Contact/Organization

10. Site Plan with North Arrow

11. Architect

12. Builder

13. Date 1881 [5]

14. Style
A.
B.

15. Original Use Comm.

16. Present Use comm

17. Condition excellent

18. Description
Cut ashlar - Greek Key fretwork - recessed panels above window openings

No. Stories two

Single Pile ____ NA ____
Double Pile ____

Floor Plan

Structrual Fabric stone facade

Decorative Fabric
A.
B.

Roof Form flat

19. History

20. Significance

21. Source of Information

22. ADD/County

23. Zoning Classification
Magisterial District

24. U.S.G. S. Quadrant (15'/75')

25. UTM Reference
Zone Easting Northing

26. Prehistoric Site
Historic Site
Building
Object
Structure

27. District Yes ____ No ____
Name:

28. Significance Evaluation

29. Status
National Landmark
National Register
Landmark Certificate
Kentucky Survey
Local Landmark
HABS/HAER
Date

30. Theme
Primary
Secondary
Other

31. Endangered Yes ____ No ____

32.



33. Tape No. Negative No. Roll 3

34. Prepared by: JCN

35. Organization KHC

36. Date Sp. 1981

37. Revision Dates

38. Staff Review

KENTUCKY HISTORICT RESOURCES INVENTORY

Site No. Cl-C-25

1. Historic Name(s)

Original Owner

2. Present Name: Burgins Used Appliances

3. Owner's Name: James Burgin

4. Owner's Address

5. Location: 423 Main St. N. Side

6. Open to Public: Yes X No ____

7. Visible from road: Yes X No ____

8. Ownership: Private X; Local ____; State ____; Federal ____

9. Local Contact/Organization

10. Site Plan with North Arrow

11. Architect

12. Builder

13. Date

14. Style: A. ____ B. ____

15. Original Use: comm

16. Present Use: comm

17. Condition: fair

18. Description: Cornice with dentils and over sized brackets, -orig wooden store front.

No. Stories: two

Single Pile ____ NA ____

Double Pile ____

Floor Plan

Structrual Fabric: brick

Decorative Fabric: A. ____ B. ____

Roof Form

19. History

20. Significance

21. Source of Information

22. ADD/County

23. Zoning Classification

Magisterial District

24. U.S.G. S. Quadrant (15'/75')

25. UTM Reference

Zone ____ Easting ____ Northing ____

26. Prehistoric Site ____ Object ____

Historic Site ____ Structure ____

Building ____

27. District Yes ____ No ____

Name:

28. Significance Evaluation

29. Status / Date

National Landmark ____

National Register ____

Landmark Certificate ____

Kentucky Survey ____

Local Landmark ____

HABS/HAER ____

30. Theme

Primary ____

Secondary ____

Other ____

31. Endangered Yes ____ No ____

32.



Roll No. #3

Picture No. ____

Direction ____

33. Tape No. Negative No.

34. Prepared by: JCH

35. Organization: KHC

36. Date: Sp 1981

37. Revision Dates

38. Staff Review

KENTUCKY HISTORICT RESOURCES INVENTORY

Site No. Cl-C-22

1. Historic Name(s) Central Hotel / Siersdorfer Building*

Original Owner

2. Present Name Burgins / Sportsmens Club

3. Owner's Name Della Tingle + Jesse Baxter

4. Owner's Address 702 Hawkins

5. Location 424 Main St. SW cor. Court St.

6. Open to Public Yes X No ____

7. Visible from road Yes X No ____

8. Ownership
Private X
Local .....
State .....
Federal .....

9. Local Contact/Organization

10. Site Plan with North Arrow

11. Architect

12. Builder

13. Date 1881

14. Style
A.
B.

15. Original Use Commercial

16. Present Use "

17. Condition good

18. Description
Heavy bracketed cornice - turrett with fish scale shingling located above corner entrance - Round arched and pedimented hood molds. - one original fluted column extant.

No. Stories two

Single Pile ____ NA ____
Double Pile ____

Floor Plan

Structrual Fabric brick

Decorative Fabric
A.
B.

Roof Form

19. History * Prior to 1898 this was the Central Hotel

20. Significance

21. Source of Information* Sanborn Insurance maps

22. ADD/County

23. Zoning Classification
Magisterial District

24. U.S.G. S. Quadrant (15'/75')

25. UTM Reference
Zone Easting Northing

26. Prehistoric Site Object
Historic Site Structure
Building

27. District Yes ____ No ____
Name:

28. Significance Evaluation

29. Status Date
National Landmark .....
National Register .....
Landmark Certificate .....
Kentucky Survey .....
Local Landmark .....
HABS/HAER .....

30. Theme
Primary
Secondary
Other

31. Endangered Yes ____ No ____

32.



Roll No. #3
Picture No.
Direction

33. Tape No. Negative No.

34. Prepared by: JCH

35. Organization KHC

36. Date Sp. 1981

37. Revision Dates

38. Staff Review

KENTUCKY HISTORICT RESOURCES INVENTORY

Site No. Cl-C-26

1. Historic Name(s)

Original Owner

2. Present Name: Frigidaire Appliances

3. Owner's Name: Harold Zapp

4. Owner's Address

5. Location: 425 Main St. North side

6. Open to Public: Yes X No ____

7. Visible from road: Yes X No ____

8. Ownership: Private X; Local; State; Federal

9. Local Contact/Organization

10. Site Plan with North Arrow

11. Architect

12. Builder

13. Date

14. Style: A. B.

15. Original Use: comm

16. Present Use: comm

17. Condition: good

18. Description: Bracketed cornice - pediment-ted hood molds - original wooden store front

No. Stories: two

Single Pile ____ NA ____

Double Pile ____

Floor Plan

Structrual Fabric: brick

Decorative Fabric: A. B.

Roof Form

19. History

20. Significance

21. Source of Information

22. ADD/County

23. Zoning Classification

Magisterial District

24. U.S.G. S. Quadrant (15'/75')

25. UTM Reference: Zone Easting Northing

26. Prehistoric Site; Historic Site; Building; Object; Structure

27. District Yes ____ No ____

Name:

28. Significance Evaluation

29. Status — Date

National Landmark

National Register

Landmark Certificate

Kentucky Survey

Local Landmark

HABS/HAER

30. Theme

Primary

Secondary

Other

31. Endangered Yes ____ No ____



Roll No. #3

Picture No.

Direction

33. Tape No. Negative No.

34. Prepared by: JCH

35. Organization: KHC

36. Date: Sp. 1981

37. Revision Dates

38. Staff Review

KENTUCKY HISTORICT RESOURCES INVENTORY

Site No. C1-C-28

1. Historic Name(s) Mammoth Bldg *

Original Owner

2. Present Name Pearces Liquor Store

3. Owner's Name C. S. Pearce

4. Owner's Address Rt. 1 Carrollton

5. Location 431 Main St. N. side

6. Open to Public Yes X No ____

7. Visible from road Yes X No ____

8. Ownership
Private X
Local .....
State .....
Federal .....

9. Local Contact/Organization

10. Site Plan with North Arrow

11. Architect

12. Builder

13. Date

14. Style
A.
B.

15. Original Use comm.

16. Present Use comm.

17. Condition good

18. Description
Cornice similar to Jays Pawn shop. - Corbelled panels above window openings

No. Stories two

Single Pile ____ NA ____
Double Pile ____

Floor Plan

Structrual Fabric brick

Decorative Fabric
A.
B.

Roof Form

19. History

20. Significance

21. Source of Information * 100 Anniversary Newspaper News-Democrat Oct. 12, 1967

22. ADD/County

23. Zoning Classification
Magisterial District

24. U.S.G. S. Quadrant (15'/75')

25. UTM Reference
Zone Easting Northing

26. Prehistoric Site Object
Historic Site Structure
Building

27. District Yes ____ No ____
Name:

28. Significance Evaluation

29. Status Date
National Landmark .....
National Register .....
Landmark Certificate .....
Kentucky Survey .....
Local Landmark .....
HABS/HAER .....

30. Theme
Primary
Secondary
Other

31. Endangered Yes ____ No ____



Roll No. #3
Picture No.
Direction

33. Tape No. Negative No.

34. Prepared by: JCH

35. Organization KHC

36. Date Sp. 1981

37. Revision Dates 38. Staff Review

KENTUCKY HISTORICT RESOURCES INVENTORY

Site No. C1-C-21

1. Historic Name(s) First National Bank

Original Owner

2. Present Name Hodges Jewelers

3. Owner's Name Jim Bogo

4. Owner's Address

5. Location 422 Main St - south side

6. Open to Public Yes ____ No ____

7. Visible from road Yes ____ No ____

8. Ownership
Private
Local
State
Federal

9. Local Contact/Organization

10. Site Plan with North Arrow

11. Architect

12. Builder

13. Date 1881 S

14. Style
A.
B.

15. Original Use Comm.

16. Present Use comm

17. Condition excellent

18. Description
Cut ashlar - Greek Key fretwork - recessed panels above window openings

No. Stories two

Single Pile ____ NA ____
Double Pile ____

Floor Plan

Structrual Fabric stone facade

Decorative Fabric
A.
B.

Roof Form flat

19. History

20. Significance

21. Source of Information

22. ADD/County

23. Zoning Classification
Magisterial District

24. U.S.G. S. Quadrant (15'/75')

25. UTM Reference
Zone Easting Northing

26. Prehistoric Site Object
Historic Site Structure
Building

27. District Yes ____ No ____
Name:

28. Significance Evaluation

29. Status Date
National Landmark
National Register
Landmark Certificate
Kentucky Survey
Local Landmark
HABS/HAER

30. Theme
Primary
Secondary
Other

31. Endangered Yes ____ No ____

32.



33. Tape No. Negative No. Roll 3

34. Prepared by: JCH

35. Organization KHC

36. Date Sp. 1981

37. Revision Dates

38. Staff Review

KENTUCKY HISTORICT RESOURCES INVENTORY

Site No. Cl-C-22

1. Historic Name(s) Central Hotel / Siersdorfer Building*

Original Owner

2. Present Name Burgins / Sportsmens Club

3. Owner's Name Della Tingle + Jesse Baxter

4. Owner's Address 702 Hawkins

5. Location 424 Main St. SW cor. Court St.

6. Open to Public Yes X No ____

7. Visible from road Yes X No ____

8. Ownership
- Private X
- Local .....
- State .....
- Federal .....

9. Local Contact/Organization

10. Site Plan with North Arrow

11. Architect

12. Builder

13. Date 1881

14. Style
- A.
- B.

15. Original Use Commercial

16. Present Use

17. Condition good

18. Description
Heavy bracketed cornice - turrett with fish scale shingling located above corner entrance. - Round arched and pediminted hood molds. - one original fluted column extant.

No. Stories two

Single Pile ____ NA ____

Double Pile ____

Floor Plan

Structrual Fabric brick

Decorative Fabric
- A.
- B.

Roof Form

19. History * Prior to 1898 this was the Central Hotel

20. Significance

21. Source of Information* Sanborn Insurance maps

22. ADD/County

23. Zoning Classification

Magisterial District

24. U.S.G. S. Quadrant (15'/75')

25. UTM Reference

Zone Easting Northing

26. Prehistoric Site Object

Historic Site Structure

Building

27. District Yes ____ No ____

Name:

28. Significance Evaluation

29. Status Date
- National Landmark .....
- National Register .....
- Landmark Certificate .....
- Kentucky Survey .....
- Local Landmark .....
- HABS/HAER .....

30. Theme
- Primary
- Secondary
- Other

31. Endangered Yes ____ No ____

32.



Roll No. #3

Picture No.

Direction

33. Tape No. Negative No.

34. Prepared by: SCH

35. Organization KHC

36. Date Sp. 1981

37. Revision Dates

38. Staff Review

KENTUCKY HISTORICT RESOURCES INVENTORY

Site No. Cl-C-24

1. Historic Name(s) Smith Block

Original Owner

2. Present Name Bargain Shop

3. Owner's Name James Smith

4. Owner's Address RR 2 Box 13 E Carrollton

5. Location 110 Court - West side

6. Open to Public Yes X No ____

7. Visible from road Yes X No ____

8. Ownership
- Private X
- Local .....
- State .....
- Federal .....

9. Local Contact/Organization

10. Site Plan with North Arrow

11. Architect

12. Builder

13. Date

14. Style
- A.
- B.

15. Original Use comm.

16. Present Use comm

17. Condition fair

18. Description
Corbelled cornice - orig sides of store front extant

No. Stories two

Single Pile ____ NA ____

Double Pile ____

Floor Plan

Structrual Fabric brick

Decorative Fabric
- A.
- B.

Roof Form

19. History

20. Significance

21. Source of Information

22. ADD/County

23. Zoning Classification

Magisterial District

24. U.S.G. S. Quadrant (15'/75')

25. UTM Reference

Zone Easting Northing

26. Prehistoric Site Object

Historic Site Structure

Building

27. District Yes ____ No ____

Name:

28. Significance Evaluation

29. Status Date
- National Landmark .....
- National Register .....
- Landmark Certificate .....
- Kentucky Survey .....
- Local Landmark .....
- HABS/HAER .....

30. Theme
- Primary
- Secondary
- Other

31. Endangered Yes ____ No ____

32.



Roll No. #3

Picture No.

Direction

33. Tape No. Negative No.

34. Prepared by: JCH

35. Organization KNC

36. Date Sp 1981

37. Revision Dates

38. Staff Review

KENTUCKY HISTORICT RESOURCES INVENTORY

Site No. C1-C-25

1. Historic Name(s)

Original Owner

2. Present Name: Burgins Used Appliances

3. Owner's Name: James Burgin

4. Owner's Address

5. Location: 423 Main St. N. Side

6. Open to Public: Yes X No ____

7. Visible from road: Yes X No ____

8. Ownership: Private X; Local ____; State ____; Federal ____

9. Local Contact/Organization

10. Site Plan with North Arrow

11. Architect

12. Builder

13. Date

14. Style: A. ____ B. ____

15. Original Use: comm

16. Present Use: comm

17. Condition: fair

18. Description: Cornice with dentils and over sized brackets - orig wooden store front.

No. Stories: two

Single Pile ____ NA ____

Double Pile ____

Floor Plan

Structrual Fabric: brick

Decorative Fabric: A. ____ B. ____

Roof Form

19. History

20. Significance

21. Source of Information

22. ADD/County

23. Zoning Classification

Magisterial District

24. U.S.G. S. Quadrant (15'/75')

25. UTM Reference: Zone ____ Easting ____ Northing ____

26. Prehistoric Site ____ Object ____

Historic Site ____ Structure ____

Building ____

27. District Yes ____ No ____

Name:

28. Significance Evaluation

29. Status — Date

National Landmark ____

National Register ____

Landmark Certificate ____

Kentucky Survey ____

Local Landmark ____

HABS/HAER ____

30. Theme

Primary ____

Secondary ____

Other ____

31. Endangered Yes ____ No ____

32.



Roll No. #3

Picture No. ____

Direction ____

33. Tape No. Negative No.

34. Prepared by: JCH

35. Organization: KHC

36. Date: Sp 1981

37. Revision Dates

38. Staff Review

KENTUCKY HISTORICT RESOURCES INVENTORY

Site No. Cl-C-26

1. Historic Name(s)

Original Owner

2. Present Name: Frigidaire Appliances

3. Owner's Name: Harold Zapp

4. Owner's Address

5. Location: 425 Main St. North side

6. Open to Public: Yes X No ____

7. Visible from road: Yes X No ____

8. Ownership: Private ..... X; Local ..... ; State ..... ; Federal .....

9. Local Contact/Organization

10. Site Plan with North Arrow

11. Architect

12. Builder

13. Date

14. Style: A. ; B.

15. Original Use: comm

16. Present Use: comm

17. Condition: good

18. Description: Bracketed cornice - pediment-ted hood molds - original wooden store front

No. Stories: two

Single Pile ____ NA ____

Double Pile ____

Floor Plan

Structrual Fabric: brick

Decorative Fabric: A. ; B.

Roof Form

19. History

20. Significance

21. Source of Information

22. ADD/County

23. Zoning Classification

Magisterial District

24. U.S.G. S. Quadrant (15'/75')

25. UTM Reference

Zone ____ Easting ____ Northing ____

26. Prehistoric Site ____ Object ____

Historic Site ____ Structure ____

Building ____

27. District Yes ____ No ____

Name:

28. Significance Evaluation

29. Status — Date

National Landmark ..... ____

National Register ..... ____

Landmark Certificate ..... ____

Kentucky Survey ..... ____

Local Landmark ..... ____

HABS/HAER ..... ____

30. Theme

Primary ____

Secondary ____

Other ____

31. Endangered Yes ____ No ____





Roll No. #3

Picture No. ____

Direction ____

33. Tape No. Negative No.

34. Prepared by: JCH

35. Organization: KNC

36. Date: Sp. 1981

37. Revision Dates

38. Staff Review

KENTUCKY HISTORICT RESOURCES INVENTORY

Site No. C1-C-27

1. Historic Name(s) Burgins Ice Cream Parlor

Original Owner

2. Present Name Jays Pawn Shop / Taxi Service

3. Owner's Name William Broberg

4. Owner's Address 302 5th St.

5. Location 449 Main St. -N Side

6. Open to Public Yes X No ____

7. Visible from road Yes X No ____

8. Ownership
Private X
Local .....
State .....
Federal .....

9. Local Contact/Organization

10. Site Plan with North Arrow

11. Architect

12. Builder

13. Date

14. Style
A.
B.

15. Original Use comm.

16. Present Use comm.

17. Condition good

18. Description
Hoodmolds have Keystone motif - Cornice decorated by toothing. -

No. Stories two

Single Pile ____ NA ____
Double Pile ____

Floor Plan

Structrual Fabric brick

Decorative Fabric
A.
B.

Roof Form

19. History

20. Significance

21. Source of Information

22. ADD/County

23. Zoning Classification
Magisterial District

24. U.S.G.S. Quadrant (15'/75')

25. UTM Reference
Zone Easting Northing

26. Prehistoric Site Object
Historic Site Structure
Building

27. District Yes ____ No ____
Name:

28. Significance Evaluation

29. Status Date
National Landmark .....
National Register .....
Landmark Certificate .....
Kentucky Survey .....
Local Landmark .....
HABS/HAER .....

30. Theme
Primary
Secondary
Other

31. Endangered Yes ____ No ____

Roll No. #3
Picture No.
Direction

33. Tape No. Negative No.

34. Prepared by: JCH

35. Organization KHC

36. Date Sp. 1981

37. Revision Dates

38. Staff Review

KENTUCKY HISTORICT RESOURCES INVENTORY

Site No. C1-C-27

1. Historic Name(s) Burgins Ice Cream Parlor

Original Owner

2. Present Name Jays Pawn Shop / Taxi Service

3. Owner's Name William Broberg

4. Owner's Address 302 5th St.

5. Location 449 Main St. -N Side

6. Open to Public Yes X No ____

7. Visible from road Yes X No ____

8. Ownership
- Private X
- Local .....
- State .....
- Federal .....

9. Local Contact/Organization

10. Site Plan with North Arrow

11. Architect

12. Builder

13. Date

14. Style
- A.
- B.

15. Original Use comm.

16. Present Use comm.

17. Condition good

18. Description
Hoodmolds have Keystone motif - Cornice decorated by toothing. -

No. Stories two

Single Pile ____ NA ____

Double Pile ____

Floor Plan

Structrual Fabric brick

Decorative Fabric
- A.
- B.

Roof Form

19. History

20. Significance

21. Source of Information

22. ADD/County

23. Zoning Classification

Magisterial District

24. U.S.G. S. Quadrant (15'/75')

25. UTM Reference

Zone Easting Northing

26. Prehistoric Site Object

Historic Site Structure

Building

27. District Yes ____ No ____

Name:

28. Significance Evaluation

29. Status Date
- National Landmark .....
- National Register .....
- Landmark Certificate .....
- Kentucky Survey .....
- Local Landmark .....
- HABS/HAER .....

30. Theme
- Primary
- Secondary
- Other

31. Endangered Yes ____ No ____



Roll No. #3

Picture No.

Direction

33. Tape No. Negative No.

34. Prepared by: JCH

35. Organization KHC

36. Date Sp. 1981

37. Revision Dates

38. Staff Review

KENTUCKY HISTORICT RESOURCES INVENTORY

Site No. C1-C-28

1. Historic Name(s) Mammoth Bldg *

Original Owner

2. Present Name Pearces Liquor Store

3. Owner's Name C.S. Pearce

4. Owner's Address Rt. 1 Carrollton

5. Location 431 Main St. N. Side

6. Open to Public Yes X No ____

7. Visible from road Yes X No ____

8. Ownership
- Private X
- Local .....
- State .....
- Federal .....

9. Local Contact/Organization

10. Site Plan with North Arrow

11. Architect

12. Builder

13. Date

14. Style
- A.
- B.

15. Original Use comm.

16. Present Use comm.

17. Condition good

18. Description
Cornice similar to Jays Pawn shop. - Corbelled panels above window openings

No. Stories two

Single Pile ____ NA ____

Double Pile ____

Floor Plan

Structrual Fabric brick

Decorative Fabric
- A.
- B.

Roof Form

19. History

20. Significance

21. Source of Information * 100 Anniversary Newspaper News-Democrat Oct. 12, 1967

22. ADD/County

23. Zoning Classification

Magisterial District

24. U.S.G. S. Quadrant (15'/75')

25. UTM Reference

Zone Easting Northing

26. Prehistoric Site Object

Historic Site Structure

Building

27. District Yes ____ No ____

Name:

28. Significance Evaluation

29. Status Date
- National Landmark .....
- National Register .....
- Landmark Certificate .....
- Kentucky Survey .....
- Local Landmark .....
- HABS/HAER .....

30. Theme
- Primary
- Secondary
- Other

31. Endangered Yes ____ No ____



Roll No. #3

Picture No.

Direction

33. Tape No. Negative No.

34. Prepared by: JCH

35. Organization RHC

36. Date Sp. 1981

37. Revision Dates

38. Staff Review

KENTUCKY HISTORICT RESOURCES INVENTORY

Site No. Cl-C-29

1. Historic Name(s)

Original Owner

2. Present Name
Jerrys Barber Shop / Top Hat

3. Owner's Name
Della Tingle

4. Owner's Address
702 Hawkins

5. Location
437 Main St - N. Side

6. Open to Public
Yes X No ____

7. Visible from road
Yes X No ____

8. Ownership
Private X
Local . . . . . ____
State . . . . . ____
Federal . . . . . ____

9. Local Contact/Organization

10. Site Plan with North Arrow

11. Architect

12. Builder

13. Date

14. Style
A.
B.

15. Original Use
comm.

16. Present Use
comm.

17. Condition
good

18. Description
Orig store front extant. - Cornice heads and bracketed cornice.

No. Stories
two

Single Pile ____ NA ____
Double Pile ____

Floor Plan

Structrual Fabric
brick

Decorative Fabric
A.
B.

Roof Form

19. History

20. Significance

21. Source of Information

22. ADD/County

23. Zoning Classification
Magisterial District

24. U.S.G. S. Quadrant (15'/75')

25. UTM Reference
Zone Easting Northing

26. Prehistoric Site
Historic Site
Building
Object
Structure

27. District Yes ____ No ____
Name:

28. Significance Evaluation

29. Status

		Date
National Landmark		
National Register		
Landmark Certificate		
Kentucky Survey		
Local Landmark		
HABS/HAER		

30. Theme
Primary
Secondary
Other

31. Endangered Yes ____ No ____



Roll No. #3
Picture No.
Direction

33. Tape No. Negative No.

34. Prepared by:
JCN

35. Organization
KHC

36. Date
Sp 1981

37. Revision Dates

38. Staff Review

KENTUCKY HISTORICT RESOURCES INVENTORY

Site No. CI-C-30

1. Historic Name(s)

Original Owner

2. Present Name: Billingsly and Jones Law Offices

3. Owner's Name: Stan Billingsly

4. Owner's Address

5. Location: 439 Main St. N. Side

6. Open to Public: Yes ____ No ____

7. Visible from road: Yes ____ No ____

8. Ownership: Private ☐ Local ☐ State ☐ Federal ☐

9. Local Contact/Organization

10. Site Plan with North Arrow

11. Architect

12. Builder

13. Date

14. Style: A. ☐ B. ☐

15. Original Use: comm. ☐

16. Present Use: comm.

17. Condition: good ☐

18. Description: Second floor window symmetry altered. - Bracketed cornice extant - storefront has been replaced.

No. Stories: two ☐

Single Pile ____ NA ____ Double Pile ____

Floor Plan ☐

Structrual Fabric: brick ☐

Decorative Fabric: A. ☐ B. ☐

Roof Form

19. History

20. Significance

21. Source of Information

22. ADD/County

23. Zoning Classification

Magisterial District

24. U.S.G. S. Quadrant (15'/75')

25. UTM Reference

Zone Easting Northing

26. Prehistoric Site Object

Historic Site Structure

Building

27. District Yes ____ No ____

Name:

28. Significance Evaluation

29. Status Date

National Landmark ☐

National Register ☐

Landmark Certificate ☐

Kentucky Survey ☐

Local Landmark ☐

HABS/HAER ☐

30. Theme

Primary

Secondary

Other

31. Endangered Yes ____ No ____

32.



Roll No. #3

Picture No.

Direction

33. Tape No. Negative No.

34. Prepared by: JCH

35. Organization: KHC

36. Date: Sp. 1981

37. Revision Dates

38. Staff Review

KENTUCKY HISTORICT RESOURCES INVENTORY

Site No. C1-C-31

1. Historic Name(s) Seppenfields Meat Market

Original Owner

2. Present Name City Meat Market

3. Owner's Name Jeanette Paisor

4. Owner's Address 510 Main St.

5. Location 445 Main St. N side

6. Open to Public Yes Y No ____

7. Visible from road Yes Y No ____

8. Ownership
- Private ..... Y
- Local .....
- State .....
- Federal .....

9. Local Contact/Organization

10. Site Plan with North Arrow

11. Architect

12. Builder

13. Date

14. Style
- A.
- B.

15. Original Use comm.

16. Present Use comm.

17. Condition good

18. Description

Exceptionally well intact part orig store front extant - projecting bay w/ columns - pressed tin facade

No. Stories two

Single Pile ____ NA ____

Double Pile ____

Floor Plan

Structrual Fabric Brick

Decorative Fabric
- A.
- B.

Roof Form

19. History

20. Significance

21. Source of Information

22. ADD/County

23. Zoning Classification

Magisterial District

24. U.S.G. S. Quadrant (15'/75')

25. UTM Reference

Zone Easting Northing

26. Prehistoric Site Object

Historic Site Structure

Building

27. District Yes ____ No ____

Name:

28. Significance Evaluation

29. Status Date
- National Landmark .....
- National Register .....
- Landmark Certificate .....
- Kentucky Survey .....
- Local Landmark .....
- HABS/HAER .....

30. Theme
- Primary
- Secondary
- Other

31. Endangered Yes ____ No ____

32.



Roll No. #3+7

Picture No.

Direction

33. Tape No. Neg

34. Prepared by: JCH

35. Organization KHC

36. Date Sp. 1981

37. Revision Dates

38. Staff Review

SAFETY FILM 5062
KODAK SAFETY FILM 5062
MEAT

KODAK SAFETY FILM 5062
MEAT

KENTUCKY HISTORICT RESOURCES INVENTORY

Site No. CI-C-32

1. Historic Name(s)

Original Owner

2. Present Name
Bunnings Mens Shop/ Hilk Shoes

3. Owner's Name
Charles Hill

4. Owner's Address

5. Location
445-447 Main St - N. Side

6. Open to Public
Yes ____ No ____

7. Visible from road
Yes ____ No ____

8. Ownership
Private . . . . . .
Local . . . . . .
State . . . . . .
Federal . . . . . .

9. Local Contact/Organization

10. Site Plan with North Arrow

11. Architect

12. Builder

13. Date

14. Style
A.
B.

15. Original Use
comm.

16. Present Use
comm.

17. Condition
good

18. Description
Cornice with brackets and dentils - Cornice heads over windows - part original metal storefront extant

No. Stories
two

Single Pile ____ NA ____
Double Pile ____

Floor Plan

Structrual Fabric
brick

Decorative Fabric
A.
B.

Roof Form

19. History

20. Significance

21. Source of Information

22. ADD/County

23. Zoning Classification
Magisterial District

24. U.S.G. S. Quadrant (15'/75')

25. UTM Reference
Zone Easting Northing

26. Prehistoric Site
Historic Site
Building
Object
Structure

27. District Yes ____ No ____
Name:

28. Significance Evaluation

29. Status

		Date
National Landmark		
National Register		
Landmark Certificate		
Kentucky Survey		
Local Landmark		
HABS/HAER		

30. Theme
Primary
Secondary
Other

31. Endangered
Yes ____
No ____







Roll No. #4
Picture No.
Direction

33. Tape No. Negative No.

34. Prepared by:
JCH

35. Organization
KHC

36. Date
Sp 1981

37. Revision Dates

38. Staff Review

KENTUCKY HISTORIC RESOURCES INVENTORY

Site No. CI-C-134

1. Historic Name(s) Major Adcock House +

Original Owner

2. Present Name

3. Location 616 Seminary

4. Owner's Name C.A. Laukton

5. Owner's Address 616 Seminary / SW. corner 7th

6. Open to Public Yes ____ No X

7. Visible from road Yes X No ____

8. Ownership
Private X
Local .....
State .....
Federal .....

9. Local Contact/Organization

10. Site Plan with North Arrow

11. Architect

12. Builder

13. Date A. ____ B. ____

14. Style A. ____ B. ____

15. Original Use dwelling

16. Present use same

17. Condition good

18. Description
one story. wrap around porch - Victorian trim - Wooden lintels and sills

No. Stories two

Single Pile ____ NA ____
Double Pile ____

Floor Plan T-plan

Structural Fabric Common brick A. ____ B. ____

Decorative Fabric A. ____ B. ____

Roof Form pyramidal

(Continue on Back)

19. History

20. Significance

21. Source of Information

22. ADD/County N. Ky / Carroll

23. U.S.G.S. Quadrant (15'/75') G.I.S. Mod.

24. UTM Reference
Zone Easting Northing

25. Coordinate Accuracy

26. Prehistoric Site Object
Historic Site Structure
Building Other

27. National Register District Name:

28. Significance Evaluation

29. Status Date
National Landmark ....
National Register ....
Landmark Certificate
Kentucky Survey ....
Local Landmark ....
HABS/HAER .....

30. Historic Theme
Primary
Secondary
Other

31. Endangered Yes ____ No ____

32. Preservation Project Status

Actual Cost in $1,000s

3

Roll No. #17

Picture No.

Direction

34. Prepared by: JCH

35. Organization KHC

36. Date Sp. 1981

37. Revision Dates

38. Staff Review

KENTUCKY HISTORIC RESOURCES INVENTORY

Site No. C1-C-139

1. Historic Name(s)

Original Owner

2. Present Name
Carrollton Redrying Co.

3. Location
11th St at Clay

4. Owner's Name

5. Owner's Address

6. Open to Public
Yes X No ____

7. Visible from road
Yes X No ____

8. Ownership
Private X
Local .....
State .....
Federal .....

9. Local Contact/Organization

10. Site Plan with North Arrow

11. Architect

12. Builder

13. Date
A. B.

14. Style
A.
B.

15. Original Use
comm/whse

16. Present use
same

17. Condition
fair

18. Description

No. Stories
two

Single Pile ____ NA ____
Double Pile ____

Floor Plan

Structural Fabric
Common bond A. B.

Decorative Fabric
segmented openings A.
B.

Roof Form
flat

(Continue on Back)

19. History

20. Significance

21. Source of Information

22. ADD/County
N. Ky/Carroll

23. U.S.G.S. Quadrant (15'/75') G.I.S. Mod.

24. UTM Reference
Zone Easting Northing

25. Coordinate Accuracy

26. Prehistoric Site Object
Historic Site Structure
Building Other

27. National Register District Name:

28. Significance Evaluation

29. Status Date
National Landmark ..
National Register ...
Landmark Certificate
Kentucky Survey ...
Local Landmark ....
HABS/HAER .....

30. Historic Theme
Primary
Secondary
Other

31. Endangered Yes ____ No ____

32. Preservation Project Status

Actual Cost in $1,000s

Roll No. #17
Picture No.
Direction

34. Prepared by:
JCH

35. Organization
KHC

36. Date
Sp. 1981

37. Revision Dates 38. Staff Review

KENTUCKY HISTORICT RESOURCES INVENTORY

Site No. C1-C-39

1. Historic Name(s)

Original Owner

2. Present Name

3. Owner's Name
Roger Baker

4. Owner's Address
US 42 West Ghent, Ky

5. Location
South side Main - SW cor of Alley

6. Open to Public
Yes ____ No X

7. Visible from road
Yes X No ____

8. Ownership
Private X
Local .....
State .....
Federal .....

9. Local Contact/Organization

10. Site Plan with North Arrow

11. Architect

12. Builder

13. Date

14. Style
A.
B.

15. Original Use
dwelling

16. Present Use
same

17. Condition
fair

18. Description
Segmental openings - bracketed cornice - interior chim. transoms top openings - porch w/brick piers - box cornice - one story brick ell - frame shed addition

No. Stories
one

Single Pile ____ NA ____
Double Pile ____

Floor Plan

Structrual Fabric
brick common

Decorative Fabric
A.
B.

Roof Form
gable

19. History

20. Significance

21. Source of Information

22. ADD/County

23. Zoning Classification
Magisterial District

24. U.S.G. S. Quadrant (15'/75')

25. UTM Reference
Zone Easting Northing

26. Prehistoric Site Object
Historic Site Structure
Building

27. District Yes ____ No ____
Name:

28. Significance Evaluation

29. Status Date
National Landmark .....
National Register .....
Landmark Certificate .....
Kentucky Survey .....
Local Landmark .....
HABS/HAER .....

30. Theme
Primary
Secondary
Other

31. Endangered Yes ____ No ____



Direction

33. Tape No. Negative No. Roll 4

34. Prepared by:
JCH

35. Organization
KHC

36. Date
Sp 1981

37. Revision Dates

38. Staff Review

KENTUCKY HISTORICT RESOURCES INVENTORY

Site No. CI-C-~~39~~ 40

1. Historic Name(s) John Conover House

Original Owner

2. Present Name

3. Owner's Name Katie Fothergill

4. Owner's Address 415 Polk St.

5. Location 519 N side Main

6. Open to Public Yes ____ No X

7. Visible from road Yes X No ____

8. Ownership
Private X
Local . . . . . ____
State . . . . . ____
Federal . . . . . ____

9. Local Contact/Organization

10. Site Plan with North Arrow

11. Architect

12. Builder

13. Date

14. Style
A.
B.

15. Original Use dwelling

16. Present Use dwelling

17. Condition fair

18. Description
segmental and jack arched openings - 9/6 lights - box cornice - flush chimneys - two story brick shed add - common bond brick sides - unbroken at addition - orig possibly a side passage - left side built first - two right bays added slightly later.. frame addition in angle of ell (shed)

No. Stories two

Single Pile ____ NA ____
Double Pile ____

Floor Plan Central pass

Structrual Fabric brick - Flemish

Decorative Fabric
A.
B.

Roof Form gable

19. History John Conover was one of the original trustees of Port William - later this structure was the Webster House Hotel

20. Significance

21. Source of Information

22. ADD/County

23. Zoning Classification
Magisterial District

24. U.S.G. S. Quadrant (15'/75')

25. UTM Reference
Zone Easting Northing

26. Prehistoric Site Object
Historic Site Structure
Building

27. District Yes ____ No ____
Name:

28. Significance Evaluation

29. Status Date
National Landmark . . . . . ____
National Register . . . . . ____
Landmark Certificate . . . . . ____
Kentucky Survey . . . . . ____
Local Landmark . . . . . ____
HABS/HAER . . . . . ____

30. Theme
Primary
Secondary
Other

31. Endangered Yes ____ No



33. Tape No. Negative No. Roll 4+ 7

34. Prepared by: JCH

35. Organization KHC

36. Date Sp 1981

37. Revision Dates

38. Staff Review



KODAK SAFETY FILM 5062


SAFETY FILM 5062
KODAK SAFETY FILM 5062
KODAK SAFETY FILM 5062
KODAK
1A
2
2A
3
3A
4
4A
5

KODAK SAFETY FILM 5062
KODAK

KENTUCKY HISTORICT RESOURCES INVENTORY

Site No. C1-C-46

1. Historic Name(s)

Original Owner

2. Present Name

3. Owner's Name
Mrs. James G Howe

4. Owner's Address

5. Location
117 3rd St - West side

6. Open to Public
Yes ____ No X

7. Visible from road
Yes X No ____

8. Ownership
Private X
Local .....
State .....
Federal .....

9. Local Contact/Organization

10. Site Plan with North Arrow

11. Architect

12. Builder

13. Date
1860 *

14. Style
A.
B.

15. Original Use
dwelling

16. Present Use
Same

17. Condition
excellent

18. Description
Wooden Greek Rev. portico - square piers ~~with~~ and fluted columns plus dentils - engaged piers flank entrance w/ sidelights. Portico topped by dormer with semi-octagonal bay added to the front. Bay has cornice mold + dentils - 6/6 lights in window openings topped by wooden lintels - interior chimneys w corbelled caps - original separate brick kitchen now connected w/ frame hyphen on rear.

No. Stories
one

Single Pile ____ NA ____
Double Pile X

Floor Plan
Central pass

Structrual Fabric
brick - Common

Decorative Fabric
A.
B.

Roof Form
gable

19. History North side - one story 20c. add on ~~North~~ rear.

20. Significance

21. Source of Information * Carved in stone step.

22. ADD/County

23. Zoning Classification
Magisterial District

24. U.S.G. S. Quadrant (15'/75')

25. UTM Reference
Zone Easting Northing

26. Prehistoric Site Object
Historic Site Structure
Building

27. District Yes ____ No ____
Name:

28. Significance Evaluation

29. Status Date
National Landmark .....
National Register .....
Landmark Certificate .....
Kentucky Survey .....
Local Landmark .....
HABS/HAER .....

30. Theme
Primary
Secondary
Other

31. Endangered Yes ____ No ____





33. Tape No. Negative No. Roll 5

34. Prepared by:
JCH

35. Organization
KHC

36. Date
Spring 1981

37. Revision Dates

38. Staff Review





KENTUCKY HISTORICT RESOURCES INVENTORY

Site No. C1-C-42

1. Historic Name(s) Perry House

Original Owner

2. Present Name

3. Owner's Name Alfred and Velma Craig

4. Owner's Address

5. Location 606 Main - Southside

6. Open to Public Yes ____ No X

7. Visible from road Yes X No ____

8. Ownership
Private X
Local
State
Federal

9. Local Contact/Organization

10. Site Plan with North Arrow

11. Architect

12. Builder

13. Date

14. Style
A.
B.

15. Original Use dwelling

16. Present Use mult - dwelling

17. Condition good

18. Description
5 bay - flush chimneys - wooden lintels + sills - box cornice - two story brick ell - segmental openings - two story addition - 20th C. porch.

No. Stories two

Single Pile X NA ____
Double Pile ____

Floor Plan Central pass

Structrual Fabric brick - Common

Decorative Fabric
A.
B.

Roof Form gable

19. History Owner states that this structure originally a hotel. - owned by the Perrys in the 1900s.

20. Significance

21. Source of Information

22. ADD/County

23. Zoning Classification
Magisterial District

24. U.S.G. S. Quadrant (15'/75')

25. UTM Reference
Zone Easting Northing

26. Prehistoric Site Object
Historic Site Structure
Building

27. District Yes ____ No ____
Name:

28. Significance Evaluation

29. Status Date
National Landmark
National Register
Landmark Certificate
Kentucky Survey
Local Landmark
HABS/HAER

30. Theme
Primary
Secondary
Other

31. Endangered Yes ____ No



Roll No. #4
Picture No.
Direction

33. Tape No. Negative No.

34. Prepared by: JCH

35. Organization KHC

36. Date Sp 1981

37. Revision Dates

38. Staff Review

KENTUCKY HISTORICT RESOURCES INVENTORY

Site No. C1-C-44

1. Historic Name(s)

Original Owner

2. Present Name

3. Owner's Name: Don Eckler

4. Owner's Address: Ghent

5. Location: 716 Main St South side

6. Open to Public: Yes ____ No X

7. Visible from road: Yes X No ____

8. Ownership: Private X; Local ____; State ____; Federal ____

9. Local Contact/Organization

10. Site Plan with North Arrow

11. Architect

12. Builder

13. Date

14. Style: A. ____ B. ____

15. Original Use: dwelling

16. Present Use: dwelling

17. Condition: fair

18. Description

Fish scale shingling in tympanum of gable - Cornice heads over window openings

No. Stories: two

Single Pile ____ NA ____

Double Pile ____

Floor Plan

Structrual Fabric: frame

Decorative Fabric: A. ____ B. ____

Roof Form: gable

19. History

20. Significance

21. Source of Information

22. ADD/County

23. Zoning Classification

Magisterial District

24. U.S.G. S. Quadrant (15'/75')

25. UTM Reference

Zone ____ Easting ____ Northing ____

26. Prehistoric Site ____ Object ____

Historic Site ____ Structure ____

Building ____

27. District Yes ____ No ____

Name:

28. Significance Evaluation

29. Status — Date

National Landmark ____

National Register ____

Landmark Certificate ____

Kentucky Survey ____

Local Landmark ____

HABS/HAER ____

30. Theme

Primary ____

Secondary ____

Other ____

31. Endangered Yes ____ No ____

32



Roll No. #4

Picture No. ____

Direction ____

33. Tape No. Negative No.

34. Prepared by: JCH

35. Organization: KHC

36. Date: Sp 1981

37. Revision Dates

38. Staff Review

KENTUCKY HISTORICT RESOURCES INVENTORY

Site No. C1-C-45

1. Historic Name(s) Supplee House

Original Owner

2. Present Name

3. Owner's Name
Clarence + Eloise Shinkle

4. Owner's Address
1715 Grayrock Rd. Cincinnati, Oh. 45231

5. Location
116 3rd st - NW cor 3rd + Highland

6. Open to Public
Yes ____ No ____

7. Visible from road
Yes ____ No ____

8. Ownership
Private
Local
State
Federal

9. Local Contact/Organization

10. Site Plan with North Arrow

11. Architect

12. Builder
Supplee

13. Date

14. Style
A.
B.

15. Original Use
dwelling

16. Present Use
dwelling

17. Condition
good

18. Description
Italianate label molds - 20th c porch w/ battered wood piers - projecting side entrance (north) - segmental openings.

No. Stories
two

Single Pile X NA ____
Double Pile ____

Floor Plan
side pass

Structrual Fabric
Brick - common

Decorative Fabric
A.
B.

Roof Form
gable

19. History

20. Significance

21. Source of Information

22. ADD/County

23. Zoning Classification
Magisterial District

24. U.S.G. S. Quadrant (15'/75')

25. UTM Reference
Zone Easting Northing

26. Prehistoric Site
Historic Site
Building
Object
Structure

27. District Yes ____ No ____
Name:

28. Significance Evaluation

29. Status
National Landmark
National Register
Landmark Certificate
Kentucky Survey
Local Landmark
HABS/HAER
Date

30. Theme
Primary
Secondary
Other

31. Endangered
Yes ____
No ____



Roll No. #5
Picture No.
Direction

33. Tape No. Negative No.

34. Prepared by:
JCH

35. Organization
KHC

36. Date
Sp 1981

37. Revision Dates

38. Staff Review

KENTUCKY HISTORICT RESOURCES INVENTORY

Site No. Cl-C-46

1. Historic Name(s)

Original Owner

2. Present Name

3. Owner's Name
JW Thompson

4. Owner's Address

5. Location
112 3rd St West side

6. Open to Public
Yes ____ No X

7. Visible from road
Yes X No ____

8. Ownership
Private X
Local
State
Federal

9. Local Contact/Organization

10. Site Plan with North Arrow

11. Architect

12. Builder

13. Date

14. Style
A.
B.

15. Original Use
dwelling

16. Present Use
same

17. Condition
excellent

18. Description
small brackets support simple wooden cornice (box) standing seam roof - one bay porch with Victorian scroll work - segmental openings - one story frame ell w/ shed addition.

No. Stories
one

Single Pile X NA ____
Double Pile ____

Floor Plan

Structrual Fabric
brick - Common

Decorative Fabric
A.
B.

Roof Form
gable

19. History

20. Significance

21. Source of Information

22. ADD/County

23. Zoning Classification
Magisterial District

24. U.S.G. S. Quadrant (15'/75')

25. UTM Reference
Zone Easting Northing

26. Prehistoric Site
Historic Site
Building
Object
Structure

27. District Yes ____ No ____
Name:

28. Significance Evaluation

29. Status

		Date
National Landmark		
National Register		
Landmark Certificate		
Kentucky Survey		
Local Landmark		
HABS/HAER		

30. Theme
Primary
Secondary
Other

31. Endangered
Yes ____
No ____



Roll No. #5
Picture No.
Direction

33. Tape No. Negative No.

34. Prepared by:
JCH

35. Organization
KHC

36. Date
Sp 1981

37. Revision Dates

38. Staff Review

KENTUCKY HISTORICT RESOURCES INVENTORY

Site No. CI-C-48

1. Historic Name(s) Pryor House

Original Owner

2. Present Name

3. Owner's Name Viola Beckham

4. Owner's Address 220 Highland

5. Location 220 Highland Ave - SW cor 3rd

6. Open to Public Yes ____ No X

7. Visible from road Yes X No ____

8. Ownership
Private X
Local .....
State .....
Federal .....

9. Local Contact/Organization

10. Site Plan with North Arrow

11. Architect

12. Builder

13. Date

14. Style
A.
B.

15. Original Use dwelling

16. Present Use same

17. Condition good

18. Description Oriel window second floor level - one story wrap-around porch with gingerbread topped by smaller porch on second floor in angle of T - stained glass windows - covered with new window sash. High stone retaining wall - house sits above others surrounding it.

No. Stories two

Single Pile ____ NA X

Double Pile ____

Floor Plan T-plan

Structrual Fabric frame

Decorative Fabric
A.
B.

Roof Form gabled

19. History

20. Significance

21. Source of Information

22. ADD/County N. Ky - Carroll

23. Zoning Classification

Magisterial District

24. U.S.G. S. Quadrant (15'/75')

25. UTM Reference

Zone Easting Northing

26. Prehistoric Site Object
Historic Site Structure
Building

27. District Yes X No ____

Name:

28. Significance Evaluation

29. Status Date
National Landmark .....
National Register .....
Landmark Certificate .....
Kentucky Survey .....
Local Landmark .....
HABS/HAER .....

30. Theme
Primary
Secondary
Other

31. Endangered Yes ____ No ____

33. Tape No. Negative No. Roll 5

34. Prepared by: JCH

35. Organization KHC

36. Date Sp. 1981

37. Revision Dates

38. Staff Review

KENTUCKY HISTORICT RESOURCES INVENTORY

Site No. Cl-C-49

1. Historic Name(s)

Original Owner

2. Present Name

3. Owner's Name
Wilana Dunn

4. Owner's Address

5. Location
304 Highland - S. Side

6. Open to Public
Yes ____ No X

7. Visible from road
Yes X No ____

8. Ownership
Private X
Local . . . . . ☐
State . . . . . ☐
Federal . . . . . ☐

9. Local Contact/Organization

10. Site Plan with North Arrow

11. Architect

12. Builder

13. Date

14. Style
A. Bungalow
B.

15. Original Use
dwelling

16. Present Use
same

17. Condition
good

18. Description
Battered piers on porch - gabled dormer - projecting window on westside

No. Stories
one

Single Pile ____ NA X
Double Pile ____

Floor Plan

Structrual Fabric
brick

Decorative Fabric
A.
B.

Roof Form
gable

19. History

20. Significance

21. Source of Information

22. ADD/County
N Ky - Carroll

23. Zoning Classification
Magisterial District

24. U.S.G. S. Quadrant (15'/75')

25. UTM Reference
Zone Easting Northing

26. Prehistoric Site
Historic Site
Building
Object
Structure

27. District Yes ____ No ____
Name:

28. Significance Evaluation

29. Status

		Date
National Landmark	☐	
National Register	☐	
Landmark Certificate	☐	
Kentucky Survey	☐	
Local Landmark	☐	
HABS/HAER	☐	

30. Theme
Primary
Secondary
Other

31. Endangered Yes ____ No ____



Roll No. #5
Picture No.
Direction

33. Tape No. Negative No.

34. Prepared by:
JCH

35. Organization
KHC

36. Date
Sp 1981

37. Revision Dates

38. Staff Review

KENTUCKY HISTORICT RESOURCES INVENTORY

Site No. C1-C-50

1. Historic Name(s) Methodist Episcopal Church South

Original Owner

2. Present Name Methodist Church

3. Owner's Name

4. Owner's Address

5. Location SW cor Highland and 4th

6. Open to Public Yes X No ____

7. Visible from road Yes X No ____

8. Ownership
Private X
Local .....
State .....
Federal .....

9. Local Contact/Organization

10. Site Plan with North Arrow

11. Architect

12. Builder

13. Date 1870*

14. Style
A.
B.

15. Original Use Church

16. Present Use Same

17. Condition ~~good~~ EXCELLENT A

18. Description
Side - semi-projecting entrance and bell tower - round arched surround window openings Tiered buttresses with stone caps - stone foundation 1957 addition on eastside

No. Stories

Single Pile ____ NA X
Double Pile ____

Floor Plan

Structrual Fabric brick

Decorative Fabric
A.
B.

Roof Form gable

19. History

20. Significance

21. Source of Information * Stone plaque

22. ADD/County N Ky - Carroll

23. Zoning Classification
Magisterial District

24. U.S.G. S. Quadrant (15'/75')

25. UTM Reference
Zone Easting Northing

26. Prehistoric Site Object
Historic Site Structure
Building

27. District Yes X No ____
Name:

28. Significance Evaluation

29. Status Date
National Landmark .....
National Register .....
Landmark Certificate .....
Kentucky Survey .....
Local Landmark .....
HABS/HAER .....

30. Theme
Primary
Secondary
Other

31. Endangered Yes ____ No

32.



Roll No. #5
Picture No.
Direction

33. Tape No. Negative No.

34. Prepared by: JCH

35. Organization KHC

36. Date Sp. 1981

37. Revision Dates

38. Staff Review

KENTUCKY HISTORICT RESOURCES INVENTORY

Site No. C1-C-51

1. Historic Name(s)

Original Owner

2. Present Name

3. Owner's Name
Agnes Smith

4. Owner's Address
120 4th St

5. Location
120 NW Corner 4th and Highland

6. Open to Public
Yes ____ No ____

7. Visible from road
Yes ____ No ____

8. Ownership
Private
Local
State
Federal

9. Local Contact/Organization

10. Site Plan with North Arrow

11. Architect

12. Builder

13. Date

14. Style
A.
B.

15. Original Use
dwelling

16. Present Use
Same

17. Condition
Fair

18. Description
Wooden lintels - Victorian porch with wooden posts - box cornice - one story brick ell - segmental openings

No. Stories
one

Single Pile X NA ____
Double Pile ____

Floor Plan
Central pass

Structrual Fabric
brick-common

Decorative Fabric
A.
B.

Roof Form
gable

19. History

20. Significance

21. Source of Information

22. ADD/County
N Ky - Carroll

23. Zoning Classification
Magisterial District

24. U.S.G. S. Quadrant (15'/75')

25. UTM Reference
Zone Easting Northing

26. Prehistoric Site
Historic Site
Building
Object
Structure

27. District Yes X No ____
Name:

28. Significance Evaluation

29. Status

		Date
National Landmark		
National Register		
Landmark Certificate		
Kentucky Survey		
Local Landmark		
HABS/HAER		

30. Theme
Primary
Secondary
Other

31. Endangered
Yes ____
No ____

32.

R
Pi
Direction

33. Tape No. Negative No. Roll 5

34. Prepared by:
JCH

35. Organization
KHC

36. Date
Sp. 1981

37. Revision Dates

38. Staff Review

KENTUCKY HISTORICT RESOURCES INVENTORY

Site No. C1-C-52

1. Historic Name(s)

Original Owner

2. Present Name: First Baptist Church

3. Owner's Name

4. Owner's Address

5. Location: N E corner 4th + Highland

6. Open to Public: Yes X No ____

7. Visible from road: Yes X No ____

8. Ownership: Private X; Local ____; State ____; Federal ____

9. Local Contact/Organization

10. Site Plan with North Arrow

11. Architect

12. Builder

13. Date: 1898 plaque

14. Style: A. ____ B. ____

15. Original Use: church

16. Present Use: same

17. Condition: good

18. Description: Square entrance and bell tower - corbelling below tower - Gothic arched ent. 1951 side addition

No. Stories

Single Pile ____ NA X

Double Pile ____

Floor Plan

Structrual Fabric: brick common

Decorative Fabric: A. ____ B. ____

Roof Form: gable

19. History

20. Significance

21. Source of Information

22. ADD/County: N Ky - Carroll

23. Zoning Classification

Magisterial District

24. U.S.G. S. Quadrant (15'/75')

25. UTM Reference

Zone ____ Easting ____ Northing ____

26. Prehistoric Site ____ Object ____

Historic Site ____ Structure ____

Building ____

27. District: Yes X No ____

Name:

28. Significance Evaluation

29. Status — Date

National Landmark ____

National Register ____

Landmark Certificate ____

Kentucky Survey ____

Local Landmark ____

HABS/HAER ____

30. Theme

Primary ____

Secondary ____

Other ____

31. Endangered: Yes ____ No ____

32.



Roll No. #5

Picture No. ____

Direction ____

33. Tape No. ____ Negative No. ____

34. Prepared by: JCH

35. Organization: KHC

36. Date: Sp 1981

37. Revision Dates

38. Staff Review

KENTUCKY HISTORICT RESOURCES INVENTORY

Site No. C1-C-53

1. Historic Name(s) McCann House

Original Owner

2. Present Name

3. Owner's Name Harvey Good

4. Owner's Address Turners Station, Ky 40075

5. Location 402 Highland - SE cor 4th

6. Open to Public Yes ____ No ____

7. Visible from road Yes ____ No ____

8. Ownership
Private
Local
State
Federal

9. Local Contact/Organization

10. Site Plan with North Arrow

11. Architect

12. Builder McCann

13. Date

14. Style
A.
B.

15. Original Use dwelling

16. Present Use same

17. Condition fair

18. Description
Hoodmolds - one story porch with gable - brackets - side porch in angle of projecting room - eastside.
Front part of the house added later than rear section

No. Stories two

Single Pile ____ NA ____
Double Pile ____

Floor Plan

Structrual Fabric brick

Decorative Fabric
A.
B.

Roof Form pyramidal

19. History

20. Significance

21. Source of Information

22. ADD/County N. Ky - Carroll

23. Zoning Classification
Magisterial District

24. U.S.G.S. Quadrant (15'/75')

25. UTM Reference
Zone Easting Northing

26. Prehistoric Site Object
Historic Site Structure
Building

27. District Yes ____ No ____
Name:

28. Significance Evaluation

29. Status Date
National Landmark
National Register
Landmark Certificate
Kentucky Survey
Local Landmark
HABS/HAER

30. Theme
Primary
Secondary
Other

31. Endangered Yes ____ No ____

32. ATTACH PHOTO

Roll No.
Picture No.
Direction

33. Tape No. Negative No.

34. Prepared by: JCH

35. Organization KNC

36. Date Sp 1981

37. Revision Dates

38. Staff Review

KENTUCKY HISTORICT RESOURCES INVENTORY

Site No. CI-C-54

1. Historic Name(s) P. T. Baker House

Original Owner

2. Present Name

3. Owner's Name Dennis Zeiss

4. Owner's Address

5. Location 406 Highland Ave - Southside

6. Open to Public Yes ____ No ____

7. Visible from road Yes ____ No ____

8. Ownership
- Private
- Local
- State
- Federal

9. Local Contact/Organization

10. Site Plan with North Arrow

11. Architect

12. Builder

13. Date

14. Style
- A.
- B.

15. Original Use

16. Present Use

17. Condition

18. Description See National Register Form

No. Stories

Single Pile ____ NA ____

Double Pile ____

Floor Plan

Structrual Fabric

Decorative Fabric
- A.
- B.

Roof Form

19. History

20. Significance

21. Source of Information

22. ADD/County

23. Zoning Classification

Magisterial District

24. U.S.G. S. Quadrant (15'/75')

25. UTM Reference

Zone Easting Northing

26. Prehistoric Site Object

Historic Site Structure

Building

27. District Yes ____ No ____

Name:

28. Significance Evaluation

29. Status Date
- National Landmark
- National Register X
- Landmark Certificate
- Kentucky Survey
- Local Landmark
- HABS/HAER

30. Theme
- Primary
- Secondary
- Other

31. Endangered Yes ____ No ____

32.

ATTACH PHOTO

Roll No.

Picture No.

Direction

33. Tape No. Negative No.

34. Prepared by: JCH

35. Organization KHC

36. Date

37. Revision Dates

38. Staff Review

KENTUCKY HISTORICT RESOURCES INVENTORY

Site No. C1-C-55+56

1. Historic Name(s) / Dr. Mead House

Original Owner

2. Present Name Christian Assembly of God / Church + Parsonage

3. Owner's Name

4. Owner's Address

5. Location 408 - 410 Highland Ave

6. Open to Public Yes ____ No ____

7. Visible from road Yes ✓ No ____

8. Ownership
Private . . . . . .
Local . . . . . .
State . . . . . .
Federal . . . . . .

9. Local Contact/Organization

10. Site Plan with North Arrow

11. Architect

12. Builder

13. Date

14. Style
A.
B.

15. Original Use

16. Present Use

17. Condition

18. Description

Two story - 3 bay brick - side pass plan house. Segmental openings - Common bond. Wooden door surround Shed roofed dormer

Gable and church - round arched openings - entrance tower.

No. Stories

Single Pile ____ NA ____
Double Pile ____

Floor Plan

Structrual Fabric

Decorative Fabric
A.
B.

Roof Form

19. History

20. Significance

21. Source of Information

22. ADD/County N. Ky - Carroll

23. Zoning Classification
Magisterial District

24. U.S.G. S. Quadrant (15'/75')

25. UTM Reference
Zone Easting Northing

26. Prehistoric Site Object
Historic Site Structure
Building

27. District Yes ✓ No ____
Name:

28. Significance Evaluation

29. Status Date
National Landmark . . . . . .
National Register . . . . . .
Landmark Certificate . . . . .
Kentucky Survey . . . . . .
Local Landmark . . . . . .
HABS/HAER . . . . . .

30. Theme
Primary
Secondary
Other

31. Endangered Yes ____ No ____



Direction Roll 8

33. Tape No. Negative No.

34. Prepared by: JCH

35. Organization KHC

36. Date Spring 1981

37. Revision Dates

38. Staff Review

KENTUCKY HISTORICT RESOURCES INVENTORY

Site No. CI-C-57

1. Historic Name(s)

Original Owner

2. Present Name

3. Owner's Name
John Glauber, Sr.

4. Owner's Address
713 Sycamore

5. Location
412 Highland Ave - Southside

6. Open to Public
Yes ____ No X

7. Visible from road
Yes X No ____

8. Ownership
Private
Local
State
Federal

9. Local Contact/Organization

10. Site Plan with North Arrow

11. Architect

12. Builder

13. Date
1880 +

14. Style
A.
B.

15. Original Use

16. Present Use

17. Condition

18. Description
Gable end brick house - steep pitch - Victorianpoch

No. Stories

Single Pile ____ NA ____
Double Pile ____

Floor Plan

Structrual Fabric

Decorative Fabric
A.
B.

Roof Form

19. History

20. Significance

21. Source of Information

22. ADD/County
N. Ky - Carroll

23. Zoning Classification
Magisterial District

24. U.S.G. S. Quadrant (15'/75')

25. UTM Reference
Zone Easting Northing

26. Prehistoric Site
Historic Site
Building
Object
Structure

27. District Yes ____ No ____
Name:

28. Significance Evaluation

29. Status
National Landmark
National Register
Landmark Certificate
Kentucky Survey
Local Landmark
HABS/HAER
Date

30. Theme
Primary
Secondary
Other

31. Endangered
Yes ____
No ____

32.
ATTACH PHOTO

Roll No.
Picture No.
Direction

33. Tape No. Negative No.

34. Prepared by:
JCH

35. Organization KHC

36. Date Spring 1981

37. Revision Dates

38. Staff Review

KENTUCKY HISTORICT RESOURCES INVENTORY

Site No. C1-C-41

1. Historic Name(s)

Original Owner

2. Present Name: Carroll County Courthouse

3. Owner's Name: Co. Judge Robt. Westrick

4. Owner's Address

5. Location

6. Open to Public: Yes ____ No ____

7. Visible from road: Yes ____ No ____

8. Ownership: Private ☐ Local ☐ State ☐ Federal ☐

9. Local Contact/Organization

10. Site Plan with North Arrow

11. Architect

12. Builder

13. Date: 1884*

14. Style: A. ☐ B. ☐

15. Original Use ☐

16. Present Use

17. Condition ☐

18. Description

No. Stories ☐

Single Pile ____ NA ____

Double Pile ____

Floor Plan ☐

Structrual Fabric ☐

Decorative Fabric: A. ☐ B. ☐

Roof Form

19. History: *Courthouse was constructed at a cost of $16,437.

20. Significance

21. Source of Information: * Historic Carroll County

22. ADD/County ☐☐☐

23. Zoning Classification

Magisterial District

24. U.S.G. S. Quadrant (15'/75')

25. UTM Reference

Zone ____ Easting ____ Northing ____

26. Prehistoric Site — Object

Historic Site — Structure

Building

27. District Yes ____ No ____

Name:

28. Significance Evaluation ☐

29. Status — Date

National Landmark ☐ ____

National Register ☐ ____

Landmark Certificate ☐ ____

Kentucky Survey ☐ ____

Local Landmark ☐ ____

HABS/HAER ☐ ____

30. Theme

Primary ____

Secondary ____

Other ____

31. Endangered Yes ____ No ____

32.



Roll No. 12

Picture No.

Direction

33. Tape No. Negative No.

34. Prepared by:

35. Organization

36. Date

37. Revision Dates

38. Staff Review

KENTUCKY HISTORICT RESOURCES INVENTORY

Site No. C1-C-60

1. Historic Name(s)

Original Owner

2. Present Name
Carrollton Animal Clinic

3. Owner's Name
Dr. H.J. Flatemersch

4. Owner's Address

5. Location
516 Highland- south side

6. Open to Public
Yes X No ____

7. Visible from road
Yes X No ____

8. Ownership
Private X
Local .....
State .....
Federal .....

9. Local Contact/Organization

10. Site Plan with North Arrow

11. Architect

12. Builder

13. Date

14. Style
A. Bungaloid
B.

15. Original Use
dwelling

16. Present Use
Comm

17. Condition
good

18. Description
Pagoda roofed dormers - cut out roof - jerkinhead bracketed eaves

No. Stories

Single Pile ____ NA ____
Double Pile X

Floor Plan

Structrual Fabric
brick

Decorative Fabric
A.
B.

Roof Form

19. History

20. Significance

21. Source of Information

22. ADD/County
N. Ky- Carroll

23. Zoning Classification
Magisterial District

24. U.S.G. S. Quadrant (15'/75')

25. UTM Reference
Zone Easting Northing

26. Prehistoric Site
Historic Site
Building
Object
Structure

27. District Yes X No ____
Name:

28. Significance Evaluation

29. Status

		Date
National Landmark		
National Register		
Landmark Certificate		
Kentucky Survey		
Local Landmark		
HABS/HAER		

30. Theme
Primary
Secondary
Other

31. Endangered
Yes ____
No ____



Direction #8

33. Tape No. Negative No.

34. Prepared by:
JCH

35. Organization
KHC

36. Date
Spring 81

37. Revision Dates

38. Staff Review

KENTUCKY HISTORICT RESOURCES INVENTORY

Site No. CI-C-61

1. Historic Name(s)

Original Owner

2. Present Name
Carrollton Post Offic

3. Owner's Name

4. Owner's Address

5. Location
Southside Highland Ave

6. Open to Public
Yes X No ____

7. Visible from road
Yes X No ____

8. Ownership
Private . . . . . .
Local . . . . . .
State . . . . . .
Federal X

9. Local Contact/Organization

10. Site Plan with North Arrow

11. Architect

12. Builder

13. Date

14. Style
A. Colonial Rev.
B.

15. Original Use
P.O.

16. Present Use
"

17. Condition
good

18. Description
Federal entrance - pediminted with fan light - quoins at corners. Round arched openings with key stones. Balustrade along roof edge

No. Stories
one

Single Pile ____ NA ____
Double Pile ____

Floor Plan

Structrual Fabric
brick

Decorative Fabric
A.
B.

Roof Form
flat

19. History

20. Significance

21. Source of Information

22. ADD/County
N. Ky - Carroll

23. Zoning Classification
Magisterial District

24. U.S.G. S. Quadrant (15'/75')

25. UTM Reference
Zone Easting Northing

26. Prehistoric Site
Historic Site
Building
Object
Structure

27. District Yes ____ No ____
Name:

28. Significance Evaluation

29. Status

		Date
National Landmark		
National Register		
Landmark Certificate		
Kentucky Survey		
Local Landmark		
HABS/HAER		

30. Theme
Primary
Secondary
Other

31. Endangered Yes ____ No ____





#8

Direction

33. Tape No. Negative No.

34. Prepared by:
JCH

35. Organization
KHC

36. Date
Spring 1981

37. Revision Dates

38. Staff Review

KENTUCKY HISTORICT RESOURCES INVENTORY

Site No. C1-C-62

1. Historic Name(s) Darling House

Original Owner

2. Present Name Carrollton Chiropractic Center

3. Owner's Name Dr. Beggs

4. Owner's Address Box 308 Carrollton

5. Location SW. corner 6th + Highland

6. Open to Public Yes X No ____

7. Visible from road Yes X No ____

8. Ownership
Private X
Local .....
State .....
Federal .....

9. Local Contact/Organization

10. Site Plan with North Arrow

11. Architect

12. Builder

13. Date 1848 *

14. Style
A. Greek Rev.
B.

15. Original Use dwelling

16. Present Use comm

17. Condition good

18. Description
Engaged pilasters - flat lintels and sills. Wooden Greek entrance surround - heavy entablature w/ dentils and pilasters
Interior chimneys w/ octagonal chimneypots - smooth stone foundation

No. Stories two

Single Pile ____ NA ____
Double Pile X

Floor Plan

Structrual Fabric Common bond brick

Decorative Fabric
A.
B.

Roof Form flat

19. History Orig. branch of Old South Bank. - Robbed by John Hunt Morgan during war - 1865 Darling Family (Darling's Distillery) bought house - family owned until Beggs bought in 1950s. *

20. Significance

21. Source of Information * owner

22. ADD/County N. Ky - Carroll

23. Zoning Classification

Magisterial District

24. U.S.G.S. Quadrant (15'/75')

25. UTM Reference
Zone Easting Northing

26. Prehistoric Site Object
Historic Site Structure
Building

27. District Yes X No ____
Name:

28. Significance Evaluation

29. Status Date
National Landmark .....
National Register .....
Landmark Certificate .....
Kentucky Survey .....
Local Landmark .....
HABS/HAER .....

30. Theme
Primary
Secondary
Other

31. Endangered Yes ____ No ____



33. Tape No. Negative No.

34. Prepared by: JCH

35. Organization KHC

36. Date Spring 81

37. Revision Dates

38. Staff Review

KENTUCKY HISTORICT RESOURCES INVENTORY

Site No. CI-C-64

1. Historic Name(s)

Original Owner Giltner +

2. Present Name Fothergill Insurance

3. Owner's Name Jim Fothergill

4. Owner's Address

5. Location 519-521 Highland Ave

6. Open to Public Yes ____ No ____

7. Visible from road Yes ____ No ____

8. Ownership
Private
Local
State
Federal

9. Local Contact/Organization

10. Site Plan with North Arrow

11. Architect

12. Builder

13. Date 1917 * 6

14. Style
A.
B.

15. Original Use dwelling

16. Present Use res/comm

17. Condition good

18. Description
Projecting piers on facade - Segmental openings - part of porch extant - appears to be original

No. Stories two

Single Pile ____ NA ____
Double Pile ____

Floor Plan

Structrual Fabric brick

Decorative Fabric
A.
B.

Roof Form hipped

19. History

20. Significance

21. Source of Information * owner

22. ADD/County N. Ky - Carroll

23. Zoning Classification
Magisterial District

24. U.S.G.S. Quadrant (15'/75')

25. UTM Reference
Zone Easting Northing

26. Prehistoric Site Object
Historic Site Structure
Building

27. District Yes ____ No ____
Name:

28. Significance Evaluation

29. Status Date
National Landmark
National Register
Landmark Certificate
Kentucky Survey
Local Landmark
HABS/HAER

30. Theme
Primary
Secondary
Other

31. Endangered Yes ____ No ____



Roll 8 + 13

Picture No.
Direction

33. Tape No. Negative No.

34. Prepared by: JCH

35. Organization KHC

36. Date Spring 81

37. Revision Dates 38. Staff Review

KENTUCKY HISTORICT RESOURCES INVENTORY

Site No. C1-C-68 (67 +)

1. Historic Name(s)

Original Owner

2. Present Name

3. Owner's Name 612- Clarence Brown
614 Thomas Hensley - 205 Ware Ave

4. Owner's Address

5. Location
612 -614 Highland Ave

6. Open to Public Yes ____ No X

7. Visible from road Yes X No ____

8. Ownership
Private X
Local
State
Federal

9. Local Contact/Organization

10. Site Plan with North Arrow

11. Architect

12. Builder

13. Date

14. Style
A.
B.

15. Original Use dwelling

16. Present Use same

17. Condition fair

18. Description
Two separate structures
porches in angle of ell -
614 has orig. porch. and
fish scale shingling

No. Stories one

Single Pile ____ NA ____
Double Pile ____

Floor Plan T-plan

Structrual Fabric

Decorative Fabric
A.
B.

Roof Form gable

19. History

20. Significance

21. Source of Information

22. ADD/County

23. Zoning Classification
Magisterial District

24. U.S.G. S. Quadrant (15'/75')

25. UTM Reference
Zone Easting Northing

26. Prehistoric Site Object
Historic Site Structure
Building

27. District Yes ____ No ____
Name:

28. Significance Evaluation

29. Status Date
National Landmark
National Register
Landmark Certificate
Kentucky Survey
Local Landmark
HABS/HAER

30. Theme
Primary
Secondary
Other

31. Endangered Yes ____ No ____

32. ATTACH PHOTO

Roll No. Eq
Picture No.
Direction

33. Tape No. Negative No.

34. Prepared by: JCH

35. Organization KHC

36. Date Spring-81

37. Revision Dates 38. Staff Review

KENTUCKY HISTORICT RESOURCES INVENTORY

Site No. CI-C-69

1. Historic Name(s) Chevrolet Garage

Original Owner

2. Present Name Carrollton Auto Supply

3. Owner's Name Paul Bird

4. Owner's Address Madison, Ind

5. Location SW. cor 7th + Highland Ave

6. Open to Public Yes X No ____

7. Visible from road Yes X No ____

8. Ownership
- Private X
- Local .....
- State .....
- Federal .....

9. Local Contact/Organization

10. Site Plan with North Arrow

11. Architect

12. Builder

13. Date

14. Style
- A.
- B.

15. Original Use Comm

16. Present Use Same

17. Condition good

18. Description

Mesker Iron Front from Evansville, Ind. partially intact

No. Stories two

Single Pile ____ NA ____

Double Pile ____

Floor Plan

Structrual Fabric brick

Decorative Fabric
- A.
- B.

Roof Form

19. History

20. Significance

21. Source of Information

22. ADD/County N. Ky / Carroll

23. Zoning Classification

Magisterial District

24. U.S.G. S. Quadrant (15'/75')

25. UTM Reference

Zone Easting Northing

26. Prehistoric Site Object

Historic Site Structure

Building

27. District Yes X No ____

Name:

28. Significance Evaluation

29. Status Date
- National Landmark .....
- National Register .....
- Landmark Certificate .....
- Kentucky Survey .....
- Local Landmark .....
- HABS/HAER .....

30. Theme
- Primary
- Secondary
- Other

31. Endangered Yes ____ No ____

32.

Direction #9

33. Tape No. Negative No.

34. Prepared by: JCH

35. Organization KHC

36. Date Spring 81

37. Revision Dates 38. Staff Review

KENTUCKY HISTORICT RESOURCES INVENTORY

Site No. CI-C-71

1. Historic Name(s) R.W Masterson House +

Original Owner R.W Masterson

2. Present Name

3. Owner's Name Paul A Cutshaw

4. Owner's Address

5. Location 700 Highland Ave

6. Open to Public Yes ____ No X

7. Visible from road Yes X No ____

8. Ownership
Private X
Local
State
Federal

9. Local Contact/Organization

10. Site Plan with North Arrow

11. Architect

12. Builder

13. Date 1857+

14. Style
A. Federal
B.

15. Original Use dwelling

16. Present Use 4

17. Condition good

18. Description
Double interior end chimneys - wood lintels and sills - one story brick ell - sidelights flank entrance - Pilastered surround - one bay portico.

No. Stories One

Single Pile X NA ____

Double Pile ____

Floor Plan Central pass

Structrual Fabric Flemish bond brick

Decorative Fabric
A.
B.

Roof Form gable

19. History

20. Significance

21. Source of Information

22. ADD/County N. Ky / Carroll

23. Zoning Classification

Magisterial District

24. U.S.G. S. Quadrant (15'/75')

25. UTM Reference

Zone Easting Northing

26. Prehistoric Site Object
Historic Site Structure
Building

27. District Yes X No ____

Name:

28. Significance Evaluation

29. Status Date
National Landmark
National Register
Landmark Certificate
Kentucky Survey
Local Landmark
HABS/HAER

30. Theme
Primary
Secondary
Other

31. Endangered Yes ____ No ____

32.



Roll

Picture No.

Direction

33. Tape No. Negative No.

34. Prepared by: JCH

35. Organization KHC

36. Date Spring 1981

37. Revision Dates 38. Staff Review

KENTUCKY HISTORICT RESOURCES INVENTORY

Site No. CI-C-72

1. Historic Name(s) A.C. Adkinson House

Original Owner A.C Adkinson

2. Present Name

3. Owner's Name Ruth Adkinson

4. Owner's Address

5. Location 701 Highland Ave N. side

6. Open to Public Yes ____ No X

7. Visible from road Yes X No ____

8. Ownership
Private X
Local
State
Federal

9. Local Contact/Organization

10. Site Plan with North Arrow

11. Architect

12. Builder

13. Date 1902+

14. Style
A.
B.

15. Original Use dwelling

16. Present Use "

17. Condition excellent

18. Description
Pediimented cornice headsover openings - cut stone foundation Columned shed roofed porch - deep eaves - Front door has egg+dart molding

No. Stories two

Single Pile ____ NA X

Double Pile ____

Floor Plan T-plan

Structrual Fabric frame

Decorative Fabric
A.
B.

Roof Form gable

19. History

20. Significance

21. Source of Information

22. ADD/County N. Ky / Carroll

23. Zoning Classification

Magisterial District

24. U.S.G. S. Quadrant (15'/75')

25. UTM Reference

Zone Easting Northing

26. Prehistoric Site Object
Historic Site Structure
Building

27. District Yes X No ____

Name:

28. Significance Evaluation

29. Status Date
National Landmark
National Register
Landmark Certificate
Kentucky Survey
Local Landmark
HABS/HAER

30. Theme
Primary
Secondary
Other

31. Endangered Yes ____ No ____



Direction

33. Tape No. Negative No.

34. Prepared by: JCH

35. Organization KHC

36. Date Spring 81

37. Revision Dates 38. Staff Review

KENTUCKY HISTORICT RESOURCES INVENTORY

Site No. CI-C-73

1. Historic Name(s) W.O. Butler House

Original Owner

2. Present Name

3. Owner's Name Mary Masterson

4. Owner's Address 713 Highland

5. Location 713 Highland Ave - Northside

6. Open to Public Yes ____ No ____

7. Visible from road Yes ____ No ____

8. Ownership
- Private
- Local
- State
- Federal

9. Local Contact/Organization

10. Site Plan with North Arrow

11. Architect

12. Builder

13. Date

14. Style
- A.
- B.

15. Original Use

16. Present Use

17. Condition

18. Description

No. Stories one

Single Pile ____ NA ____

Double Pile X

Floor Plan

Structrual Fabric Flemish brick

Decorative Fabric
- A.
- B.

Roof Form pyramidal

19. History

20. Significance

21. Source of Information

22. ADD/County N. Ky / Carroll

23. Zoning Classification

Magisterial District

24. U.S.G. S. Quadrant (15'/75')

25. UTM Reference

Zone Easting Northing

26. Prehistoric Site Object

Historic Site Structure

Building

27. District Yes X No ____

Name:

28. Significance Evaluation

29. Status Date
- National Landmark
- National Register X
- Landmark Certificate
- Kentucky Survey
- Local Landmark
- HABS/HAER

30. Theme
- Primary
- Secondary
- Other

31. Endangered Yes ____ No X



Picture No. #11

Direction

33. Tape No. Negative No.

34. Prepared by: JCH

35. Organization KHC

36. Date Sp. 87

37. Revision Dates

38. Staff Review

KENTUCKY HISTORICT RESOURCES INVENTORY

Site No. CI-C-74

1. Historic Name(s)

Original Owner

2. Present Name

3. Owner's Name
Karen Doolin

4. Owner's Address

5. Location
712 Highland Ave

6. Open to Public
Yes ____ No X

7. Visible from road
Yes X No ____

8. Ownership
Private . . . . . .
Local . . . . . .
State . . . . . .
Federal . . . . . .

9. Local Contact/Organization

10. Site Plan with North Arrow

11. Architect

12. Builder

13. Date

14. Style
A.
B.

15. Original Use
dwelling

16. Present Use
"

17. Condition
good

18. Description
Bracketed eaves - Italianate hood molds - 1 story brick ell - segmental openings.

No. Stories
two

Single Pile X NA ____
Double Pile ____

Floor Plan
Side pass

Structrual Fabric
Common bond brick

Decorative Fabric
A.
B.

Roof Form
gable

19. History

20. Significance

21. Source of Information

22. ADD/County
N. Ky / Carroll

23. Zoning Classification
Magisterial District

24. U.S.G. S. Quadrant (15'/75')

25. UTM Reference
Zone Easting Northing

26. Prehistoric Site
Historic Site
Building
Object
Structure

27. District Yes X No ____
Name:

28. Significance Evaluation

29. Status

		Date
National Landmark		
National Register		
Landmark Certificate		
Kentucky Survey		
Local Landmark		
HABS/HAER		

30. Theme
Primary
Secondary
Other

31. Endangered Yes ____ No ____

32.



R
P
Direction #10

33. Tape No. Negative No.

34. Prepared by:
JCH

35. Organization
KHC

36. Date
Spring 81

37. Revision Dates

38. Staff Review

KENTUCKY HISTORICT RESOURCES INVENTORY

Site No. C1-C-75

1. Historic Name(s) Seppenfield House +

Original Owner

2. Present Name

3. Owner's Name Mrs. H. Northcutt

4. Owner's Address

5. Location 714 Highland

6. Open to Public Yes ____ No X

7. Visible from road Yes X No ____

8. Ownership
Private X
Local .....
State .....
Federal .....

9. Local Contact/Organization

10. Site Plan with North Arrow

11. Architect

12. Builder

13. Date 1850s-1860s

14. Style
A. Italianate
B.

15. Original Use dwelling

16. Present Use same

17. Condition good

18. Description
Five bays - Interior chimneys - deep eaves - stone foundation - projecting belt of stone at water table level - 2 story brick ell - segmental openings - one bay wooden portico w/ square piers and elaborate cornice.

No. Stories two

Single Pile X NA ____

Double Pile ____

Floor Plan central pass

Structrual Fabric Common bond brick

Decorative Fabric
A. Brackets
B. hood molds

Roof Form gable

19. History

20. Significance

21. Source of Information

22. ADD/County N. Ky / Carroll

23. Zoning Classification

Magisterial District

24. U.S.G.S. Quadrant (15'/75')

25. UTM Reference

Zone Easting Northing

26. Prehistoric Site Object
Historic Site Structure
Building

27. District Yes X No ____

Name:

28. Significance Evaluation

29. Status Date
National Landmark .....
National Register .....
Landmark Certificate .....
Kentucky Survey .....
Local Landmark .....
HABS/HAER .....

30. Theme
Primary
Secondary
Other

31. Endangered Yes ____ No ____

Picture No. #10 + 11

Direction

33. Tape No. Negative No.

34. Prepared by: JCH

35. Organization KHC

36. Date Spring 81

37. Revision Dates

38. Staff Review

KENTUCKY HISTORICT RESOURCES INVENTORY

Site No. CI-C-76

1. Historic Name(s) Frank Green House

Original Owner

2. Present Name

3. Owner's Name Bill Fightmaster

4. Owner's Address

5. Location 717 Highland Ave - Northside

6. Open to Public Yes ____ No X

7. Visible from road Yes X No ____

8. Ownership
Private X
Local .....
State .....
Federal .....

9. Local Contact/Organization

10. Site Plan with North Arrow

11. Architect

12. Builder

13. Date 1911-1913

14. Style
A. Bungalow
B.

15. Original Use dwelling

16. Present Use same

17. Condition good

18. Description
Steeply pitched roof - deeply overhanging eaves porch with columns - large dormer

No. Stories one

Single Pile ____ NA ____
Double Pile ____

Floor Plan

Structrual Fabric frame

Decorative Fabric
A.
B.

Roof Form gable

19. History

20. Significance

21. Source of Information

22. ADD/County N. Ky / Carroll

23. Zoning Classification
Magisterial District

24. U.S.G. S. Quadrant (15'/75')

25. UTM Reference
Zone Easting Northing

26. Prehistoric Site Object
Historic Site Structure
Building

27. District Yes X No ____
Name:

28. Significance Evaluation

29. Status Date
National Landmark .....
National Register .....
Landmark Certificate .....
Kentucky Survey .....
Local Landmark .....
HABS/HAER .....

30. Theme
Primary
Secondary
Other

31. Endangered Yes ____ No ____

32.



Picture No.
Direction #11

33. Tape No. Negative No.

34. Prepared by: JCH

35. Organization KHC

36. Date Spring 81

37. Revision Dates 38. Staff Review

KENTUCKY HISTORICT RESOURCES INVENTORY

Site No. C1-C-77+78

1. Historic Name(s) Geier Houses

Original Owner

2. Present Name

3. Owner's Name 801 - Joe Tiller
803 - E. D. Puckett

4. Owner's Address

5. Location
801 803 Highland Ave - North side

6. Open to Public Yes ____ No X

7. Visible from road Yes X No ____

8. Ownership
Private X
Local
State
Federal

9. Local Contact/Organization

10. Site Plan with North Arrow

11. Architect

12. Builder
Geier

13. Date
1929

14. Style
A.
B.

15. Original Use
dwelling

16. Present Use
Same

17. Condition
good

18. Description
Two separate structures
Ionic columns on porch - one story wrap-around.
Round arched windows in projection - Gabled dormers
Rough cut stone foundation and trim.

No. Stories
one

Single Pile ____ NA ____
Double Pile ____

Floor Plan
T-plan

Structrual Fabric
brick - Common

Decorative Fabric
A.
B.

Roof Form
~~gr~~ pyramidal

19. History

20. Significance

21. Source of Information

22. ADD/County
N. Ky / Carroll

23. Zoning Classification
Magisterial District

24. U.S.G.S. Quadrant (15'/75')

25. UTM Reference
Zone Easting Northing

26. Prehistoric Site
Historic Site
Building
Object
Structure

27. District Yes X No ____
Name:

28. Significance Evaluation

29. Status

		Date
National Landmark		
National Register		
Landmark Certificate		
Kentucky Survey		
Local Landmark		
HABS/HAER		

30. Theme
Primary
Secondary
Other

31. Endangered Yes ____ No ____

Direction Roll 10+11

33. Tape No. Negative No.

34. Prepared by:
JCH

35. Organization
KHC

36. Date spring 1981

37. Revision Dates

38. Staff Review

KENTUCKY HISTORICT RESOURCES INVENTORY

Site No. C1-C-79

1. Historic Name(s) Coburn House +

Original Owner

2. Present Name

3. Owner's Name William Ennis

4. Owner's Address

5. Location 805 Highland Ave

6. Open to Public Yes ____ No X

7. Visible from road Yes X No ____

8. Ownership
Private X
Local .....
State .....
Federal .....

9. Local Contact/Organization

10. Site Plan with North Arrow

11. Architect

12. Builder

13. Date owner 1830s

14. Style
A.
B.

15. Original Use dwelling

16. Present Use Same

17. Condition good

18. Description
End chimneys flush w/ wall - Three bays wide - one bay porch with square piers wooden lintels and sills One story brick ell with 20th c. addition on east side.

No. Stories one

Single Pile ____ NA ____
Double Pile ____

Floor Plan Side passage

Structrual Fabric Common bond brick

Decorative Fabric
A.
B.

Roof Form gable

19. History

20. Significance

21. Source of Information Check with John Glauber

22. ADD/County N. Ky / Carroll

23. Zoning Classification

Magisterial District

24. U.S.G. S. Quadrant (15'/75')

25. UTM Reference
Zone Easting Northing

26. Prehistoric Site Object
Historic Site Structure
Building

27. District Yes X No ____
Name:

28. Significance Evaluation

29. Status Date
National Landmark .....
National Register .....
Landmark Certificate .....
Kentucky Survey .....
Local Landmark .....
HABS/HAER .....

30. Theme
Primary
Secondary
Other

31. Endangered Yes ____ No ____

Roll No. #10
Picture No.
Direction

33. Tape No. Negative No.

34. Prepared by: JCH

35. Organization KNC

36. Date Sp 1981

37. Revision Dates 38. Staff Review

KENTUCKY HISTORICT RESOURCES INVENTORY

Site No. CI-C-80

1. Historic Name(s) Browinski House

Original Owner

2. Present Name Tandy, Eckler and Darnold Funeral Home

3. Owner's Name Tandy-Eckler + Darnold

4. Owner's Address

5. Location 809 Highland

6. Open to Public Yes X No ____

7. Visible from road Yes X No ____

8. Ownership
- Private X
- Local .....
- State .....
- Federal .....

9. Local Contact/Organization

10. Site Plan with North Arrow

11. Architect

12. Builder

13. Date 1840s

14. Style
- A.
- B.

15. Original Use dwelling

16. Present Use commercial

17. Condition excellent

18. Description

Jack arched openings - wooden lintels - flush end chimneys - Greek pilastered entrance surround w/~~dentils~~ sidelights - two story brick ell - Victorian porch grace facade and east + west side of ell - ell later Bracketed eaves main block

No. Stories two

Single Pile X NA ____

Double Pile ____

Floor Plan Central pass

Structrual Fabric Common bond brick

Decorative Fabric
- A.
- B.

Roof Form gable

19. History

20. Significance

21. Source of Information

22. ADD/County N. Ky / Carroll

23. Zoning Classification

Magisterial District

24. U.S.G.S. Quadrant (15'/75')

25. UTM Reference

Zone Easting Northing

26. Prehistoric Site Object

Historic Site Structure

Building

27. District Yes X No ____

Name:

28. Significance Evaluation

29. Status Date
- National Landmark .....
- National Register .....
- Landmark Certificate .....
- Kentucky Survey .....
- Local Landmark .....
- HABS/HAER .....

30. Theme
- Primary
- Secondary
- Other

31. Endangered Yes ____ No ____

32.

Roll

Picture No. # 11 + 10

Direction

33. Tape No. Negative No.

34. Prepared by: JCH

35. Organization KHC

36. Date Sp 1981

37. Revision Dates

38. Staff Review

KENTUCKY HISTORICT RESOURCES INVENTORY

Site No: C1-C-81

1. Historic Name(s)

Original Owner

2. Present Name

3. Owner's Name: L.H. Fromme

4. Owner's Address

5. Location: 812 Highland Ave

6. Open to Public: Yes ____ No X

7. Visible from road: Yes X No ____

8. Ownership: Private ____ Local ____ State ____ Federal ____

9. Local Contact/Organization

10. Site Plan with North Arrow

11. Architect

12. Builder

13. Date

14. Style: A. B.

15. Original Use: dwelling

16. Present Use: same

17. Condition: excellent

18. Description

Double window elements.- one story porch w/ columns and mansard roof, turned bannister railing. Rough cut stone foundation. fish scale shingling Abstract cornice head and brackets

No. Stories: two

Single Pile ____ NA ____ Double Pile ____

Floor Plan

Structrual Fabric: frame

Decorative Fabric: A. B.

Roof Form: pyramidal

19. History: Built by Earnest Lewellyn *

20. Significance

21. Source of Information: * owner

22. ADD/County: N. Ky / Carroll

23. Zoning Classification

Magisterial District

24. U.S.G.S. Quadrant (15'/75')

25. UTM Reference: Zone ____ Easting ____ Northing ____

26. Prehistoric Site ____ Object ____ Historic Site ____ Structure ____ Building ____

27. District: Yes X No ____

Name:

28. Significance Evaluation

29. Status / Date

National Landmark ____ National Register ____ Landmark Certificate ____ Kentucky Survey ____ Local Landmark ____ HABS/HAER ____

30. Theme

Primary ____ Secondary ____ Other ____

31. Endangered: Yes ____ No ____

32.



Roll No. #10

Picture No.

Direction

33. Tape No. Negative No.

34. Prepared by: JCH

35. Organization: KHC

36. Date: Sp. 1981

37. Revision Dates

38. Staff Review

KENTUCKY HISTORICT RESOURCES INVENTORY

Site No. C1-C-82

1. Historic Name(s) O. M. Wood House +

Original Owner

2. Present Name

3. Owner's Name The Gobles Erschall Gobb

4. Owner's Address

5. Location 814 Highland Ave

6. Open to Public Yes ____ No X

7. Visible from road Yes X No ____

8. Ownership
Private
Local
State
Federal

9. Local Contact/Organization

10. Site Plan with North Arrow

11. Architect

12. Builder

13. Date 1910-1913 +

14. Style
A.
B.

15. Original Use dwelling

16. Present Use same

17. Condition excellent

18. Description
one story porch with columns - semi-octagonal room on west side of facade leaded glass door element

No. Stories one

Single Pile ____ NA X

Double Pile ____

Floor Plan

Structrual Fabric frame

Decorative Fabric
A. fishscale shingles
B.

Roof Form gabb

19. History

20. Significance

21. Source of Information

22. ADD/County N. Ky / Carroll

23. Zoning Classification

Magisterial District

24. U.S.G. S. Quadrant (15'/75')

25. UTM Reference
Zone Easting Northing

26. Prehistoric Site Object
Historic Site Structure
Building

27. District Yes ____ No ____
Name:

28. Significance Evaluation

29. Status Date
National Landmark
National Register
Landmark Certificate
Kentucky Survey
Local Landmark
HABS/HAER

30. Theme
Primary
Secondary
Other

31. Endangered Yes ____ No ____





Roll 10

Picture No.

Direction

33. Tape No. Negative No.

34. Prepared by: JCH

35. Organization KHC

36. Date Sp 1981

37. Revision Dates

38. Staff Review

KENTUCKY HISTORICT RESOURCES INVENTORY

Site No. C1-C-83

1. Historic Name(s)

Original Owner

2. Present Name

3. Owner's Name
AL Garrett

4. Owner's Address

5. Location
903 Highland Ave N. side

6. Open to Public
Yes ____ No X

7. Visible from road
Yes X No ____

8. Ownership
Private . . . . . .
Local . . . . . .
State . . . . . .
Federal . . . . . .

9. Local Contact/Organization

10. Site Plan with North Arrow

11. Architect

12. Builder

13. Date

14. Style
A.
B.

15. Original Use
dwelling

16. Present Use
Same

17. Condition
excellent

18. Description
Pyramidal roofed dormer - Stone foundation - Integral porch with brick piers - Colonial Revival door surround.

No. Stories
one

Single Pile ____ NA ____
Double Pile X

Floor Plan

Structrual Fabric
Common bond brick

Decorative Fabric
A.
B.

Roof Form
pyramidal

19. History

20. Significance

21. Source of Information

22. ADD/County
N. Ky / Carroll

23. Zoning Classification
Magisterial District

24. U.S.G. S. Quadrant (15'/75')

25. UTM Reference
Zone Easting Northing

26. Prehistoric Site Object
Historic Site Structure
Building

27. District Yes X No ____
Name:

28. Significance Evaluation

29. Status Date
National Landmark . . . . . .
National Register . . . . . .
Landmark Certificate . . . . .
Kentucky Survey . . . . . .
Local Landmark . . . . . .
HABS/HAER . . . . . .

30. Theme
Primary
Secondary
Other

31. Endangered Yes ____ No ____



Roll No. #11
Picture No.
Direction

33. Tape No. Negative No.

34. Prepared by:
JCH

35. Organization
KHC

36. Date SP 1981

37. Revision Dates 38. Staff Review

KENTUCKY HISTORICT RESOURCES INVENTORY

Site No. CI-C-87

1. Historic Name(s) W.T. Hill House+

Original Owner

2. Present Name

3. Owner's Name Harold Gaunce

4. Owner's Address

5. Location 917 Highland Ave N. side

6. Open to Public Yes ____ No X

7. Visible from road Yes X No ____

8. Ownership
Private X
Local .....
State .....
Federal .....

9. Local Contact/Organization

10. Site Plan with North Arrow

11. Architect

12. Builder

13. Date 1900+

14. Style
A.
B.

15. Original Use dwelling

16. Present Use same

17. Condition excellent

18. Description
Stone lintels - Denticullated cornice - two story ell with segmental openings.
One story wrap around porch with wooden piers

No. Stories two

Single Pile ____ NA ____
Double Pile ____

Floor Plan side passage

Structrual Fabric Common bond brick

Decorative Fabric
A.
B.

Roof Form pyramidal

19. History Built by W.T Hill family* The builder was a Mr. Kipping who also built other houses in town+

20. Significance

21. Source of Information * Carolyn Stout
+ house on 5th St. next to church.

22. ADD/County N. Ky / Carroll

23. Zoning Classification
Magisterial District

24. U.S.G. S. Quadrant (15'/75')

25. UTM Reference
Zone Easting Northing

26. Prehistoric Site Object
Historic Site Structure
Building

27. District Yes X No ____
Name:

28. Significance Evaluation

29. Status Date
National Landmark .....
National Register .....
Landmark Certificate .....
Kentucky Survey .....
Local Landmark .....
HABS/HAER .....

30. Theme
Primary
Secondary
Other

31. Endangered Yes ____ No ____



11

Picture No.

Direction

33. Tape No. Negative No.

34. Prepared by: JCH

35. Organization KHC

36. Date Sp. 1981

37. Revision Dates 38. Staff Review

KENTUCKY HISTORICT RESOURCES INVENTORY

Site No. CI-C-85

1. Historic Name(s) W. E Ford House+

Original Owner

2. Present Name

3. Owner's Name Mrs. Eckler

4. Owner's Address

5. Location 1001 Highland Ave. N. Side

6. Open to Public Yes ____ No X

7. Visible from road Yes X No ____

8. Ownership
Private X
Local .....
State .....
Federal .....

9. Local Contact/Organization

10. Site Plan with North Arrow

11. Architect

12. Builder

13. Date

14. Style
A.
B.

15. Original Use dwelling

16. Present Use Same

17. Condition excellent

18. Description
Wood lintels - Denticullated cornice - round arched one bay porch - wooden pieve with wreath motif.

No. Stories two

Single Pile ____ NA ____
Double Pile X

Floor Plan Side pass.

Structrual Fabric Commonbond brick

Decorative Fabric
A.
B.

Roof Form pyramidal

19. History Mr. Kipping + Grobmeyer built *

20. Significance

21. Source of Information * Carolyn Stout.

22. ADD/County N. Ky / Carroll

23. Zoning Classification

Magisterial District

24. U.S.G. S. Quadrant (15'/75')

25. UTM Reference
Zone Easting Northing

26. Prehistoric Site Object
Historic Site Structure
Building

27. District Yes X No ____
Name:

28. Significance Evaluation

29. Status Date
National Landmark .....
National Register .....
Landmark Certificate .....
Kentucky Survey .....
Local Landmark .....
HABS/HAER .....

30. Theme
Primary
Secondary
Other

31. Endangered Yes ____ No ____

32.

#11

Roll
Pic
Direction

33. Tape No. Negative No.

34. Prepared by: JCH

35. Organization KHC

36. Date Sp. 1981

37. Revision Dates 38. Staff Review

KENTUCKY HISTORICT RESOURCES INVENTORY

Site No. Cl-C-86

1. Historic Name(s) Giltner House+

Original Owner

2. Present Name

3. Owner's Name Carolyn Stout

4. Owner's Address

5. Location 1007 Highland Ave / N. side

6. Open to Public Yes ____ No X

7. Visible from road Yes X No ____

8. Ownership
Private X
Local .....
State .....
Federal .....

9. Local Contact/Organization

10. Site Plan with North Arrow

11. Architect

12. Builder

13. Date

14. Style
A. Mansard
B.

15. Original Use dwelling

16. Present Use same

17. Condition excellent

18. Description
Bracketed cornice - gable roofed dormers - fish scale shingles on roof - iron roof cresting - Interior chimneys - Frame second story - brick first - Encircling one story porch w/ columns
Cherry and Mahogony woodwork interior - parquet floors

No. Stories two

Single Pile ____ NA ____
Double Pile X

Floor Plan Central pass.

Structrual Fabric brick / frame

Decorative Fabric
A.
B.

Roof Form mansard

19. History House built by the Giltner family and later owned by the Winslows who ran the Carrollton furniture factory.*
Mrs. Winslow sister to Mrs. Wood of Cl-C-88

20. Significance

21. Source of Information * owner

22. ADD/County N. Ky / Carroll

23. Zoning Classification

Magisterial District

24. U.S.G. S. Quadrant (15'/75')

25. UTM Reference
Zone Easting Northing

26. Prehistoric Site Object
Historic Site Structure
Building

27. District Yes X No ____
Name:

28. Significance Evaluation

29. Status Date
National Landmark .....
National Register .....
Landmark Certificate .....
Kentucky Survey .....
Local Landmark .....
HABS/HAER .....

30. Theme
Primary
Secondary
Other

31. Endangered Yes ____ No

Picture No. #11
Direction (over for interiors)

33. Tape No. Negative No.

34. Prepared by: JCH

35. Organization KHC

36. Date Sp. 1981

37. Revision Dates 38. Staff Review

5062
KEDAR SN

KENTUCKY HISTORICT RESOURCES INVENTORY

Site No. CI-C-87

1. Historic Name(s) Ed Seppenfield House +

Original Owner

2. Present Name

3. Owner's Name J. D. Wilson

4. Owner's Address

5. Location 1010 Highland Ave - South side

6. Open to Public Yes ____ No X

7. Visible from road Yes X No ____

8. Ownership
Private X
Local .....
State .....
Federal .....

9. Local Contact/Organization

10. Site Plan with North Arrow

11. Architect

12. Builder Kipping *

13. Date 1910-1920+

14. Style
A.
B.

15. Original Use dwelling

16. Present Use same

17. Condition excellent

18. Description
Stone lintels - cut stone foundation - dormer - Brick pieced porch - leaded glass door and sidelights

No. Stories two

Single Pile ____ NA ____
Double Pile X

Floor Plan ~~side pass~~

Structrual Fabric

Decorative Fabric
A.
B.

Roof Form pyramidal

19. History

20. Significance

21. Source of Information * Carolyn Stout

22. ADD/County N. Ky / Carroll

23. Zoning Classification
Magisterial District

24. U.S.G. S. Quadrant (15'/75')

25. UTM Reference
Zone Easting Northing

26. Prehistoric Site Object
Historic Site Structure
Building

27. District Yes X No ____
Name:

28. Significance Evaluation

29. Status Date
National Landmark .....
National Register .....
Landmark Certificate .....
Kentucky Survey .....
Local Landmark .....
HABS/HAER .....

30. Theme
Primary
Secondary
Other

31. Endangered Yes ____ No ____

32.

Roll No. #11
Picture No.
Direction

33. Tape No. Negative No.

34. Prepared by: JCH

35. Organization KHC

36. Date Sp. 1981

37. Revision Dates

38. Staff Review

KENTUCKY HISTORICT RESOURCES INVENTORY

Site No. C1-C-88

1. Historic Name(s) Capt. John Cox House

Original Owner

2. Present Name

3. Owner's Name H. S. Coombs

4. Owner's Address

5. Location 1011 Highland - N. side

6. Open to Public Yes ____ No X

7. Visible from road Yes X No ____

8. Ownership
Private X
Local .....
State .....
Federal .....

9. Local Contact/Organization

10. Site Plan with North Arrow

11. Architect

12. Builder

13. Date 1913

14. Style
A.
B.

15. Original Use dwelling

16. Present Use same

17. Condition excellent

18. Description
Leaded glass door-triple segmental arches - roof gable in each elevation-with brackets - Cut stone foundation-porch with brick piers - semi-projecting cut stone chimney on eastside

No. Stories two

Single Pile ____ NA ____
Double Pile X

Floor Plan

Structrual Fabric brick

Decorative Fabric
A.
B.

Roof Form pyramidal

19. History

20. Significance

21. Source of Information

22. ADD/County N. Ky / Carroll

23. Zoning Classification
Magisterial District

24. U.S.G. S. Quadrant (15'/75')

25. UTM Reference
Zone Easting Northing

26. Prehistoric Site Object
Historic Site Structure
Building

27. District Yes X No ____
Name:

28. Significance Evaluation

29. Status Date
National Landmark .....
National Register .....
Landmark Certificate .....
Kentucky Survey .....
Local Landmark .....
HABS/HAER .....

30. Theme
Primary
Secondary
Other

31. Endangered Yes ____ No ____

32. ATTAC PHOTO



Roll No. #11+25
Picture No.
Direction

33. Tape No. Negative No.

34. Prepared by: JCH

35. Organization KHC

36. Date Sp. 1981

37. Revision Dates

38. Staff Review


9A




KODAK 5A

KENTUCKY HISTORICT RESOURCES INVENTORY

Site No. C1-C-89

1. Historic Name(s) Gideon Giltner Wood House +

Original Owner

2. Present Name

3. Owner's Name
Gerald Deatherage

4. Owner's Address

5. Location
1015 Highland Ave - N. side

6. Open to Public Yes ____ No Y

7. Visible from road Yes Y No ____

8. Ownership
Private X
Local .....
State .....
Federal .....

9. Local Contact/Organization

10. Site Plan with North Arrow

11. Architect

12. Builder

13. Date

14. Style
A. Queen Anne
B.

15. Original Use
dwelling

16. Present Use
same

17. Condition
excellent

18. Description
Leaded glass door and transom + sidelights - paneled entrance way - Cut (rough) stone trim
fluted columns with egg + dart molding on capitals on porch. - Palladian window in east and west end of gable. Interior chimney

No. Stories
two

Single Pile ____ NA ____
Double Pile ____

Floor Plan

Structrual Fabric
brick

Decorative Fabric
A.
B.

Roof Form
gable

19. History

20. Significance

21. Source of Information

22. ADD/County
N. Ky / Carroll

23. Zoning Classification
Magisterial District

24. U.S.G. S. Quadrant (15'/75')

25. UTM Reference
Zone Easting Northing

26. Prehistoric Site Object
Historic Site Structure
Building

27. District Yes X No ____
Name:

28. Significance Evaluation

29. Status Date
National Landmark .....
National Register .....
Landmark Certificate .....
Kentucky Survey .....
Local Landmark .....
HABS/HAER .....

30. Theme
Primary
Secondary
Other

31. Endangered Yes ____ No ____



Roll No. #11
Picture No.
Direction

33. Tape No. Negative No.

34. Prepared by:
JCH

35. Organization
KHC

36. Date
Sp. 1981

37. Revision Dates 38. Staff Review


KODAK SAFETY FILM

KENTUCKY HISTORICT RESOURCES INVENTORY

Site No. CI-C-99

1. Historic Name(s)

Original Owner

2. Present Name

3. Owner's Name
Mrs. Duell Romans

4. Owner's Address

5. Location
301 5th St - SE corner of Sycamore

6. Open to Public
Yes ____ No X

7. Visible from road
Yes X No ____

8. Ownership
Private X
Local .....
State .....
Federal .....

9. Local Contact/Organization

10. Site Plan with North Arrow

11. Architect

12. Builder

13. Date
1890 - 1900*

14. Style
A.
B.

15. Original Use
dwelling

16. Present Use
dwelling

17. Condition
excellent

18. Description
Aluminum sided - semi-projecting gabled entrance - two story semi-projecting bays flank entrance - Bracketed cornice - Cut stone foundation
Metal mantles

No. Stories
two

Single Pile ____ NA ____
Double Pile ____

Floor Plan

Structrual Fabric
frame

Decorative Fabric
A.
B.

Roof Form
hipped

19. History Originally owned by Searcy family - probably built house *

20. Significance

21. Source of Information * owner

22. ADD/County
N. Ky / Carroll

23. Zoning Classification
Magisterial District

24. U.S.G. S. Quadrant (15'/75')

25. UTM Reference
Zone Easting Northing

26. Prehistoric Site Object
Historic Site Structure
Building

27. District Yes X No ____
Name:

28. Significance Evaluation

29. Status Date
National Landmark .....
National Register .....
Landmark Certificate .....
Kentucky Survey .....
Local Landmark .....
HABS/HAER .....

30. Theme
Primary
Secondary
Other

31. Endangered Yes ____ No ____

32.



Roll 12 + 13

Picture No.
Direction

33. Tape No. Negative No.

34. Prepared by:
JCH

35. Organization
KHC

36. Date Sp. 1981

37. Revision Dates 38. Staff Review

KENTUCKY HISTORICT RESOURCES INVENTORY

Site No. CT-C-100

1. Historic Name(s) Henry Winslow House+

Original Owner

2. Present Name

3. Owner's Name R. W. Riley

4. Owner's Address

5. Location 305 5th St.

6. Open to Public Yes ____ No X

7. Visible from road Yes X No ____

8. Ownership
Private X
Local .....
State .....
Federal .....

9. Local Contact/Organization

10. Site Plan with North Arrow

11. Architect

12. Builder

13. Date 1895*

14. Style
A.
B.

15. Original Use dwelling

16. Present Use same

17. Condition excellent

18. Description
Projecting central bay - gabled dormers - Interior chimneys with corbelled caps - Cut stone foundation Over sized brackets + dentils Brick quoins at corners - Abstract pedimented hood molds. Columned porch

No. Stories two

Single Pile ____ NA X

Double Pile ____

Floor Plan

Structrual Fabric brick

Decorative Fabric
A.
B.

Roof Form pyramidal

19. History Built by the Sterman Family*

20. Significance

21. Source of Information * owner

22. ADD/County N. Ky / Carroll

23. Zoning Classification

Magisterial District

24. U.S.G. S. Quadrant (15'/75')

25. UTM Reference

Zone Easting Northing

26. Prehistoric Site Object
Historic Site Structure
Building

27. District Yes X No ____
Name:

28. Significance Evaluation

29. Status Date
National Landmark .....
National Register .....
Landmark Certificate .....
Kentucky Survey .....
Local Landmark .....
HABS/HAER .....

30. Theme
Primary
Secondary
Other

31. Endangered Yes ____ No ____

32.



Roll 12 + B

Direction

33. Tape No. Negative No.

34. Prepared by: JCH

35. Organization KHC

36. Date Sp. 1981

37. Revision Dates

38. Staff Review

KENTUCKY HISTORICT RESOURCES INVENTORY

Site No. C1-C-101

1. Historic Name(s)

Original Owner

2. Present Name

3. Owner's Name
Luther Fattergill

4. Owner's Address

5. Location
309 5th St

6. Open to Public
Yes ____ No X

7. Visible from road
Yes X No ____

8. Ownership
Private X
Local .....
State .....
Federal .....

9. Local Contact/Organization

10. Site Plan with North Arrow

11. Architect

12. Builder

13. Date

14. Style
A.
B.

15. Original Use
dwelling

16. Present Use
same

17. Condition
excellent

18. Description
Cornice board and box cornice.

No. Stories
one

Single Pile X NA ____
Double Pile ____

Floor Plan

Structrual Fabric
Common bond brick

Decorative Fabric
A. jack arches
B.

Roof Form
gable

19. History owned by a member of the Grossmeier family

20. Significance

21. Source of Information

22. ADD/County
N. Ky / Carroll

23. Zoning Classification
Magisterial District

24. U.S.G. S. Quadrant (15'/75')

25. UTM Reference
Zone Easting Northing

26. Prehistoric Site
Historic Site
Building
Object
Structure

27. District Yes ____ No ____
Name:

28. Significance Evaluation

29. Status

		Date
National Landmark		
National Register		
Landmark Certificate		
Kentucky Survey		
Local Landmark		
HABS/HAER		

30. Theme
Primary
Secondary
Other

31. Endangered Yes ____ No ____



Roll No. #13
Picture No.
Direction

33. Tape No. Negative No.

34. Prepared by:
JCH

35. Organization
KHC

36. Date Sp. 1981

37. Revision Dates 38. Staff Review

KENTUCKY HISTORICT RESOURCES INVENTORY

Site No. C1-C-107

1. Historic Name(s)

Original Owner

2. Present Name

3. Owner's Name: Larry W. Green

4. Owner's Address

5. Location: 301 4th St.

6. Open to Public: Yes ____ No X

7. Visible from road: Yes X No ____

8. Ownership: Private X; Local ____; State ____; Federal ____

9. Local Contact/Organization

10. Site Plan with North Arrow

11. Architect

12. Builder

13. Date: 1894 *

14. Style: A. Queen Anne; B.

15. Original Use: dwelling

16. Present Use: same

17. Condition: excellent

18. Description

Octagonal turrett - wrap-around porch w/ fluted columns - fanned entrance with leaded glass - multi-colored tile in tympanum of roof gable.

Interior - stained glass and parquet floors.

No. Stories: two

Single Pile ____ NA X

Double Pile ____

Floor Plan: T-plan

Structrual Fabric: frame

Decorative Fabric: A.; B.

Roof Form: gable

19. History: Schuerman family bought it in 1897.

20. Significance

21. Source of Information: * owner

22. ADD/County: N. Ky / Carroll

23. Zoning Classification

Magisterial District

24. U.S.G. S. Quadrant (15'/75')

25. UTM Reference

Zone ____ Easting ____ Northing ____

26. Prehistoric Site ____ Object ____

Historic Site ____ Structure ____

Building ____

27. District: Yes X No ____

Name:

28. Significance Evaluation

29. Status — Date

National Landmark ____

National Register ____

Landmark Certificate ____

Kentucky Survey ____

Local Landmark ____

HABS/HAER ____

30. Theme

Primary ____

Secondary ____

Other ____

31. Endangered: Yes ____ No ____

#14

Direction

33. Tape No. Negative No.

34. Prepared by: JCH

35. Organization: KHC

36. Date: Sp. 1981

37. Revision Dates

38. Staff Review

2A

4A

9A

KENTUCKY HISTORICT RESOURCES INVENTORY

Site No. C1-C-108

1. Historic Name(s)

Original Owner

2. Present Name

3. Owner's Name: Elmer Moorman

4. Owner's Address: 805 5th St

5. Location: 306 4th St

6. Open to Public: Yes ____ No X

7. Visible from road: Yes X No ____

8. Ownership: Private X; Local ____; State ____; Federal ____

9. Local Contact/Organization

10. Site Plan with North Arrow

11. Architect

12. Builder

13. Date

14. Style: A. ____ B. ____

15. Original Use: Church

16. Present Use: dwelling

17. Condition: fair

18. Description

Jack arches over window openings - stone foundation transom and side lights over main entrance. One room brick side addition with segmental openings and a wooden lintel over door. 9/6 lights

No. Stories: one

Single Pile X NA ____ Double Pile ____

Floor Plan: central pass

Structrual Fabric: Common bond brick

Decorative Fabric: A. ____ B. ____

Roof Form: gable

19. History * House was used in the 1850s as the Catholic Church - before St. Johns was constructed

20. Significance

21. Source of Information * Historic Carroll County

22. ADD/County: N. Ky / Carroll

23. Zoning Classification

Magisterial District

24. U.S.G. S. Quadrant (15'/75')

25. UTM Reference

Zone ____ Easting ____ Northing ____

26. Prehistoric Site ____ Object ____

Historic Site ____ Structure ____

Building ____

27. District Yes X No ____

Name:

28. Significance Evaluation

29. Status — Date

National Landmark ____

National Register ____

Landmark Certificate ____

Kentucky Survey ____

Local Landmark ____

HABS/HAER ____

30. Theme

Primary ____

Secondary ____

Other ____

31. Endangered Yes ____ No ____

32.



Roll #14

Picture No. ____

Direction ____

33. Tape No. ____ Negative No. ____

34. Prepared by: SCH

35. Organization: KHC

36. Date: Sp 1981

37. Revision Dates

38. Staff Review

KENTUCKY HISTORICT RESOURCES INVENTORY

Site No. cl-c-109

1. Historic Name(s) Julius Bergthouset

Original Owner

2. Present Name

3. Owner's Name Roy Lindell

4. Owner's Address

5. Location 303 4th St

6. Open to Public Yes ____ No X

7. Visible from road Yes X No ____

8. Ownership
Private X
Local .....
State .....
Federal .....

9. Local Contact/Organization

10. Site Plan with North Arrow

11. Architect

12. Builder

13. Date

14. Style
A.
B.

15. Original Use dwelling

16. Present Use same

17. Condition good

18. Description
5 bays wide - ornate ornate label molds, brackets and porch gingerbread. one story ell w/ frame addition - brick section in angle of ell w/ segmental openings

No. Stories one

Single Pile X NA ____
Double Pile ____

Floor Plan central pass

Structrual Fabric Common bond brick

Decorative Fabric
A.
B.

Roof Form gable

19. History

20. Significance

21. Source of Information

22. ADD/County N. Ky / Carroll

23. Zoning Classification
Magisterial District

24. U.S.G. S. Quadrant (15'/75')

25. UTM Reference
Zone Easting Northing

26. Prehistoric Site Object
Historic Site Structure
Building

27. District Yes X No ____
Name:

28. Significance Evaluation

29. Status Date
National Landmark .....
National Register .....
Landmark Certificate .....
Kentucky Survey .....
Local Landmark .....
HABS/HAER .....

30. Theme
Primary
Secondary
Other

31. Endangered Yes ____ No ____

Picture No.
Direction Roll 14

33. Tape No. Negative No.

34. Prepared by: JCH

35. Organization KNC

36. Date Sp. 1981

37. Revision Dates 38. Staff Review

KENTUCKY HISTORICAL RESOURCES INVENTORY Site No. [illegible]

1. Historic Name(s)

Original Owner

2. Present Name

3. Owner's Name
Glenn Persall

4. Owner's Address

5. Location
305 West side 5th St btwn Sycamore + Seminary

6. Open to Public
Yes ____ No X

7. Visible from road
Yes X No ____

8. Ownership
Private X
Local .....
State .....
Federal .....

9. Local Contact/Organization

10. Site Plan with North Arrow

11. Architect

12. Builder

13. Date

14. Style
A.
B.

15. Original Use
dwelling

16. Present Use
same

17. Condition
good

18. Description
Rough cut stone lintels - Cut stone foundation - Interior chimneys - Dentculated cornice - Angle of "T" enclosed - two, two story rear side projections. Shed roofed wrap around porch w/ columns on brick piers

No. Stories
two

Single Pile ____ NA X
Double Pile ____

Floor Plan
T-plan

Structrual Fabric
Common bond brick

Decorative Fabric
A.
B.

Roof Form
gable

19. History

20. Significance

21. Source of Information

22. ADD/County
N. Ky / Carroll

23. Zoning Classification
Magisterial District

24. U.S.G.S. Quadrant (15'/75')

25. UTM Reference
Zone Easting Northing

26. Prehistoric Site
Historic Site
Building
Object
Structure

27. District Yes X No ____
Name:

28. Significance Evaluation

29. Status

		Date
National Landmark		
National Register		
Landmark Certificate		
Kentucky Survey		
Local Landmark		
HABS/HAER		

30. Theme
Primary
Secondary
Other

31. Endangered Yes ____ No

32.



Roll No. #13
Picture No.
Direction

33. Tape No. Negative No.

34. Prepared by:
JCH

35. Organization
KHC

36. Date
Sp. 1981

37. Revision Dates

38. Staff Review

KENTUCKY HISTORICT RESOURCES INVENTORY

Site No. CI-C-116

1. Historic Name(s)

Original Owner

2. Present Name

3. Owner's Name: JR. Rasdall

4. Owner's Address

5. Location: 306 Sycamore S. side

6. Open to Public: Yes ____ No X

7. Visible from road: Yes X No ____

8. Ownership: Private X; Local ____; State ____; Federal ____

9. Local Contact/Organization

10. Site Plan with North Arrow

11. Architect

12. Builder

13. Date

14. Style: A. ____ B. ____

15. Original Use: dwelling

16. Present Use: same

17. Condition: fair

18. Description: 4 bay - segmental openings transom over entrance - Interior brick chimneys - Stone foundation

No. Stories: one

Single Pile X NA ____

Double Pile ____

Floor Plan

Structrual Fabric: Common bond brick

Decorative Fabric: A. ____ B. ____

Roof Form: gable

19. History

20. Significance

21. Source of Information

22. ADD/County: N. Ky / Carroll

23. Zoning Classification

Magisterial District

24. U.S.G.S. Quadrant (15'/75')

25. UTM Reference: Zone ____ Easting ____ Northing ____

26. Prehistoric Site ____ Object ____

Historic Site ____ Structure ____

Building ____

27. District: Yes X No ____

Name:

28. Significance Evaluation

29. Status — Date

National Landmark ____

National Register ____

Landmark Certificate ____

Kentucky Survey ____

Local Landmark ____

HABS/HAER ____

30. Theme

Primary ____

Secondary ____

Other ____

31. Endangered: Yes ____ No ____



Roll No. #14

Picture No. ____

Direction ____

33. Tape No. ____ Negative No. ____

34. Prepared by: JCH

35. Organization: KHC

36. Date: Sp. 1981

37. Revision Dates

38. Staff Review

KENTUCKY HISTORICT RESOURCES INVENTORY

Site No. CPC 115

1. Historic Name(s)

Original Owner

2. Present Name

3. Owner's Name
Sue McDough

4. Owner's Address
301 Sycamore

5. Location
307 Sycamore

6. Open to Public
Yes ____ No X

7. Visible from road
Yes X No ____

8. Ownership
Private X
Local .....
State .....
Federal .....

9. Local Contact/Organization

10. Site Plan with North Arrow

11. Architect

12. Builder

13. Date

14. Style
A.
B.

15. Original Use
dwelling

16. Present Use
Same

17. Condition
poor

18. Description
Segmental openings - one story brick addition in ell position attached to a two story side addition (west side) Bracketed cornice and ornate wooden porch in angle.

No. Stories
two

Single Pile ____ NA X
Double Pile ____

Floor Plan
Side pass

Structrual Fabric
Common bond brick

Decorative Fabric
A.
B.

Roof Form
hipped

19. History

20. Significance

21. Source of Information

22. ADD/County
N.Ky / Carroll

23. Zoning Classification
Magisterial District

24. U.S.G. S. Quadrant (15'/75')

25. UTM Reference
Zone Easting Northing

26. Prehistoric Site Object
Historic Site Structure
Building

27. District Yes X No ____
Name:

28. Significance Evaluation

29. Status Date
National Landmark .....
National Register .....
Landmark Certificate .....
Kentucky Survey .....
Local Landmark .....
HABS/HAER .....

30. Theme
Primary
Secondary
Other

31. Endangered Yes ____ No ____



Roll 15

Picture No. ____

Direction ____

33. Tape No. Negative No.

34. Prepared by:
JCH

35. Organization
KHC

36. Date
Sp. 1981

37. Revision Dates 38. Staff Review

KENTUCKY HISTORIC RESOURCES INVENTORY Site No.

1. Historic Name(s)

Original Owner

2. Present Name

3. Owner's Name
Steve Sullivan

4. Owner's Address

5. Location
308 Sycamore S. side

6. Open to Public
Yes ____ No X

7. Visible from road
Yes X No ____

8. Ownership
Private X
Local .....
State .....
Federal .....

9. Local Contact/Organization

10. Site Plan with North Arrow

11. Architect

12. Builder

13. Date

14. Style
A.
B.

15. Original Use
dwelling

16. Present Use
same

17. Condition
fair

18. Description
5 bays - segmental openings - box cornice - stone foundation
Interior chimneys - one stone brick ell, original.
Victorian porch - 3b - with wood piers atop brick piers.

No. Stories
one

Single Pile X NA ____
Double Pile ____

Floor Plan
central pass

Structural Fabric
Common bond brick

Decorative Fabric
A.
B.

Roof Form
gable

19. History

20. Significance

21. Source of Informatic

22. ADD/County
N. Ky / Carroll

23. Zoning Classification
Magisterial District

24. U.S.G. S. Quadrant (15'/75')

25. UTM Reference
Zone Easting Northing

26. Prehistoric Site Object
Historic Site Structure
Building

27. District Yes X No ____
Name:

28. Significance Evaluation

29. Status Date
National Landmark .....
National Register .....
Landmark Certificate .....
Kentucky Survey .....
Local Landmark .....
HABS/HAER .....

30. Theme
Primary
Secondary
Other

31. Endangered Yes ____ No ____

Roll No. #14
Picture No.
Direction

33. Tape No. Negative No.

34. Prepared by:
JCH

35. Organization
KHC

36. Date
Sp. 1981

37. Revision Dates 38. Staff Review

1. Historic Name(s)

Original Owner

2. Present Name

3. Owner's Name
Estill Perkins

4. Owner's Address

5. Location
311 Sycamore N. Side

6. Open to Public
Yes ____ No X

7. Visible from road
Yes X No ____

8. Ownership
Private X
Local .....
State .....
Federal .....

9. Local Contact/Organization

10. Site Plan with North Arrow

11. Architect

12. Builder

13. Date

14. Style
A.
B.

15. Original Use
dwelling

16. Present Use
same

17. Condition
fair

18. Description
4 bays - central chimney - row of headers over windows which resemble jack arches - entrance has transom topped by segmental arch
Stone foundation - brick shed addition on rear.

No. Stories
one

Single Pile X NA ____
Double Pile ____

Floor Plan

Structrual Fabric
Common bond brick

Decorative Fabric
A.
B.

Roof Form
gable

19. History

20. Significance

21. Source of Information

22. ADD/County
N. Ky / Carroll

23. Zoning Classification
Magisterial District

24. U.S.G. S. Quadrant (15'/75')

25. UTM Reference
Zone Easting Northing

26. Prehistoric Site
Historic Site
Building
Object
Structure

27. District Yes X No ____
Name:

28. Significance Evaluation

29. Status

		Date
National Landmark		
National Register		
Landmark Certificate		
Kentucky Survey		
Local Landmark		
HABS/HAER		

30. Theme
Primary
Secondary
Other

31. Endangered
Yes ____
No ____



Roll No. #14
Picture No.
Direction

33. Tape No. Negative No.

34. Prepared by:
JCH

35. Organization
KHC

36. Date
Sp. 1981

37. Revision Dates

38. Staff Review

KENTUCKY HISTORICT RESOURCES INVENTORY

Site No. C1-C-117

1. Historic Name(s)

Original Owner

2. Present Name

3. Owner's Name: Tony Fitzgerald

4. Owner's Address

5. Location: 315 Sycamore N side

6. Open to Public: Yes ____ No X

7. Visible from road: Yes X No ____

8. Ownership: Private X; Local ____; State ____; Federal ____

9. Local Contact/Organization

10. Site Plan with North Arrow

11. Architect

12. Builder

13. Date

14. Style: A. ____ B. ____

15. Original Use: jail

16. Present Use: dwelling

17. Condition: ~~fa~~ poor

18. Description: Exterior end chimney. Windows + door openings on first floor have been altered.

No. Stories: two

Single Pile ____ NA ____

Double Pile ____

Floor Plan

Structrual Fabric: Commonb.b.

Decorative Fabric: A. ____ B. ____

Roof Form: gable

19. History

20. Significance

21. Source of Information

22. ADD/County: N. Ky / Carroll

23. Zoning Classification

Magisterial District

24. U.S.G. S. Quadrant (15'/75')

25. UTM Reference: Zone ____ Easting ____ Northing ____

26. Prehistoric Site ____ Object ____

Historic Site ____ Structure ____

Building ____

27. District: Yes X No ____

Name:

28. Significance Evaluation

29. Status — Date

National Landmark ____

National Register ____

Landmark Certificate ____

Kentucky Survey ____

Local Landmark ____

HABS/HAER ____

30. Theme

Primary ____

Secondary ____

Other ____

31. Endangered: Yes ____ No ____

32.



Roll No. #25

Picture No.

Direction

33. Tape No. Negative No.

34. Prepared by: JCH

35. Organization: KHC

36. Date: Sp. 1981

37. Revision Dates

38. Staff Review

KENTUCKY HISTORICT RESOURCES INVENTORY

Site No. CI-C-106

1. Historic Name(s)

Original Owner

2. Present Name

3. Owner's Name: Rue Webber Hill

4. Owner's Address: 320 Park Ave

5. Location: 411 Sycamore North side

6. Open to Public: Yes ____ No X

7. Visible from road: Yes X No ____

8. Ownership: Private X; Local ____; State ____; Federal ____

9. Local Contact/Organization

10. Site Plan with North Arrow

11. Architect

12. Builder

13. Date

14. Style: A. ____ B. ____

15. Original Use: dwelling

16. Present Use: same

17. Condition: fair

18. Description: 5 bays wide - Interior chimneys - simple wood label molds over window openings - Victorian porch one bay wide

No. Stories: one

Single Pile X NA ____

Double Pile ____

Floor Plan: Central pass

Structrual Fabric: frame

Decorative Fabric: A. ____ B. ____

Roof Form: gable

19. History

20. Significance

21. Source of Information

22. ADD/County: N. Ky / Carroll

23. Zoning Classification

Magisterial District

24. U.S.G. S. Quadrant (15'/75')

25. UTM Reference: Zone ____ Easting ____ Northing ____

26. Prehistoric Site ____ Object ____

Historic Site ____ Structure ____

Building ____

27. District Yes ____ No ____

Name:

28. Significance Evaluation

29. Status / Date

National Landmark ____

National Register ____

Landmark Certificate ____

Kentucky Survey ____

Local Landmark ____

HABS/HAER ____

30. Theme

Primary ____

Secondary ____

Other ____

31. Endangered Yes ____ No ____

32. ATTAC PHOTO



Roll No. #14

Picture No.

Direction

33. Tape No. Negative No.

34. Prepared by:

35. Organization

36. Date

37. Revision Dates

38. Staff Review

KENTUCKY HISTORICAL RESOURCES INVENTORY Site No. [illegible]

1. Historic Name(s) Southern Episcopal/Christian Baptist Church 1874-1916

Original Owner

2. Present Name

3. Owner's Name Rev. W.K. Brown, Pastor

4. Owner's Address

5. Location 617 Sycamore

6. Open to Public Yes ____ No ____

7. Visible from road Yes ____ No ____

8. Ownership
Private
Local
State
Federal

9. Local Contact/Organization

10. Site Plan with North Arrow

11. Architect

12. Builder

13. Date

14. Style
A.
B.

15. Original Use Church structure

16. Present Use Same

17. Condition Fair

18. Description
Gothic window w/tracery
Semi-projecting entrance tower Projecting cement water table - box cornice

No. Stories one

Single Pile ____ NA ____
Double Pile ____

Floor Plan

Structrual Fabric brick

Decorative Fabric
A.
B.

Roof Form gable

19. History

20. Significance

21. Source of Information

22. ADD/County N. Ky/Carroll

23. Zoning Classification
Magisterial District

24. U.S.G. S. Quadrant (15'/75')

25. UTM Reference
Zone Easting Northing

26. Prehistoric Site Object
Historic Site Structure
Building

27. District Yes ____ No ____
Name:

28. Significance Evaluation

29. Status Date
National Landmark
National Register
Landmark Certificate
Kentucky Survey
Local Landmark
HABS/HAER

30. Theme
Primary
Secondary
Other

31. Endangered Yes ____ No ____

32.

ATTACH PHOTO

Roll No.
Picture No.
Direction

33. Tape No. Negative No.

34. Prepared by: JCH

35. Organization KHC

36. Date Sp. 1981

37. Revision Dates

38. Staff Review

CI-C-95

1. Historic Name(s)

Original Owner

2. Present Name

3. Owner's Name
Marvin Toole

4. Owner's Address
1107 7th St.

5. Location
N.W. corner Sycamore + 6th

6. Open to Public
Yes ____ No X

7. Visible from road
Yes X No ____

8. Ownership
Private X
Local .....
State .....
Federal .....

9. Local Contact/Organization

10. Site Plan with North Arrow

11. Architect

12. Builder

13. Date

14. Style
A.
B.

15. Original Use
dwelling

16. Present Use
same

17. Condition
good

18. Description
wooden lintels - one story porch w/ fluted columns. Interior chimneys - cement block foundation - transom and sidelights - hipped roof dormer - cresting on roof.

No. Stories
two

Single Pile ____ NA ____
Double Pile X

Floor Plan
side pass

Structrual Fabric
brick

Decorative Fabric
A.
B.

Roof Form
pyramidal

19. History owned at one time by a Hanlin +

20. Significance

21. Source of Information

22. ADD/County
N. Ky / Carroll

23. Zoning Classification
Magisterial District

24. U.S.G.S. Quadrant (15'/75')

25. UTM Reference
Zone Easting Northing

26. Prehistoric Site Object
Historic Site Structure
Building

27. District Yes ____ No ____
Name:

28. Significance Evaluation

29. Status Date
National Landmark .....
National Register .....
Landmark Certificate .....
Kentucky Survey .....
Local Landmark .....
HABS/HAER .....

30. Theme
Primary
Secondary
Other

31. Endangered Yes ____ No ____

32.



Picture No.
Direction Roll 12+B

33. Tape No. Negative No.

34. Prepared by:
JCH

35. Organization
KHC

36. Date Sp. 1981

37. Revision Dates 38. Staff Review

CI-C-96

1. Historic Name(s) Hanlins Flour mill +

Original Owner

2. Present Name Carrollton Municipal Building

3. Owner's Name City of Carrollton - Charles Webster-Mayor

4. Owner's Address

5. Location SW corner 6th + Sycamore

6. Open to Public Yes X No ____

7. Visible from road Yes X No ____

8. Ownership
Private .....
Local .....
State .....
Federal .....

9. Local Contact/Organization

10. Site Plan with North Arrow

11. Architect

12. Builder

13. Date

14. Style
A.
B.

15. Original Use mill

16. Present Use municipal

17. Condition good

18. Description
Tie bars evident

No. Stories two

Single Pile ____ NA ____
Double Pile ____

Floor Plan

Structrual Fabric Common bond brick

Decorative Fabric
A.
B.

Roof Form gable

19. History

20. Significance

21. Source of Information

22. ADD/County N. Ky / Carroll

23. Zoning Classification
Magisterial District

24. U.S.G. S. Quadrant (15'/75')

25. UTM Reference
Zone Easting Northing

26. Prehistoric Site Object
Historic Site Structure
Building

27. District Yes ____ No ____
Name:

28. Significance Evaluation

29. Status Date
National Landmark .....
National Register .....
Landmark Certificate .....
Kentucky Survey .....
Local Landmark .....
HABS/HAER .....

30. Theme
Primary
Secondary
Other

31. Endangered Yes ____ No ____



ACH
OTO

Roll No. # 13
Picture No.
Direction

33. Tape No. Negative No.

34. Prepared by: JCH

35. Organization KHC

36. Date Sp. 1981

37. Revision Dates 38. Staff Review

KENTUCKY HISTORICT RESOURCES INVENTORY

Site No. C1-C-118

1. Historic Name(s)

Original Owner

2. Present Name: Blue Grass Music Shop

3. Owner's Name: Jack Hazelwood

4. Owner's Address

5. Location: 302 3rd St. W. side

6. Open to Public: Yes X No ____

7. Visible from road: Yes X No ____

8. Ownership: Private [X] Local [ ] State [ ] Federal [ ]

9. Local Contact/Organization

10. Site Plan with North Arrow

11. Architect

12. Builder

13. Date

14. Style: A. B.

15. Original Use: dwelling

16. Present Use: comm.

17. Condition: good

18. Description: 5 bay - segmental openings - stone foundation - Interior end chimneys - one story ell w/ segmental openings, - later - frame addition in angle. (20 c.)

No. Stories: one

Single Pile X NA ____

Double Pile ____

Floor Plan

Structrual Fabric: Common bond brick

Decorative Fabric: A. B.

Roof Form: gable

19. History: 100 yrs old - original owner also owned brick yard *

20. Significance

21. Source of Information: * owner

22. ADD/County: Al. Ky / Carroll

23. Zoning Classification

Magisterial District

24. U.S.G.S. Quadrant (15'/75')

25. UTM Reference: Zone Easting Northing

26. Prehistoric Site Object

Historic Site Structure

Building

27. District Yes X No ____

Name:

28. Significance Evaluation

29. Status — Date

National Landmark [ ]

National Register [ ]

Landmark Certificate [ ]

Kentucky Survey [ ]

Local Landmark [ ]

HABS/HAER [ ]

30. Theme

Primary

Secondary

Other

31. Endangered Yes ____ No ____



Picture No.

Direction

33. Tape No. Negative No.

34. Prepared by: JCH

35. Organization: KHC

36. Date: Sp 1981

37. Revision Dates

38. Staff Review

KENTUCKY HISTORICT RESOURCES INVENTORY

Site No. CI-C-119

1. Historic Name(s) Dunns Farm Service / Purina Chows

Original Owner

2. Present Name

3. Owner's Name
J B Stopher

4. Owner's Address
305 3rd St

5. Location
305 3rd St.

6. Open to Public
Yes ____ No X

7. Visible from road
Yes X No ____

8. Ownership
Private X
Local .....
State .....
Federal .....

9. Local Contact/Organization

10. Site Plan with North Arrow

11. Architect

12. Builder

13. Date

14. Style
A.
B.

15. Original Use
Commercial

16. Present Use
Same

17. Condition
fair

18. Description
Segmental openings - 6/6 lights in windows

No. Stories
two

Single Pile ____ NA ____
Double Pile ____

Floor Plan

Structrual Fabric
Common Bond brick

Decorative Fabric
A.
B.

Roof Form
gable

19. History used to be a locker plant - then a skating rink

20. Significance

21. Source of Information

22. ADD/County
N. Ky / Carroll

23. Zoning Classification
Magisterial District

24. U.S.G. S. Quadrant (15'/75')

25. UTM Reference
Zone Easting Northing

26. Prehistoric Site
Historic Site
Building
Object
Structure

27. District Yes ____ No ____
Name:

28. Significance Evaluation

29. Status
National Landmark .....
National Register .....
Landmark Certificate .....
Kentucky Survey .....
Local Landmark .....
HABS/HAER .....
Date

30. Theme
Primary
Secondary
Other

31. Endangered
Yes ____
No ____



Roll 15

Picture No.
Direction

33. Tape No. Negative No.

34. Prepared by:
JCH

35. Organization
KHC

36. Date
Sp. 1981

37. Revision Dates

38. Staff Review


KODAK SAFE
7A

KODAK SAFETY FILM 5062
13A

FILM 5062
12A

KENTUCKY HISTORICT RESOURCES INVENTORY

Site No. C1-C-123

1. Historic Name(s)

Original Owner

2. Present Name

3. Owner's Name: David F Campbell

4. Owner's Address

5. Location: 508 Seminary - S. side

6. Open to Public: Yes ____ No X

7. Visible from road: Yes X No ____

8. Ownership: Private X; Local ____; State ____; Federal ____

9. Local Contact/Organization

10. Site Plan with North Arrow

11. Architect

12. Builder

13. Date

14. Style: A. ____ B. ____

15. Original Use: dwelling

16. Present Use: same

17. Condition: good.

18. Description

5 bay - Interior chimneys - one story brick ell w/ segmental openings - Bracketed cornice - Tudor arched windows in tympanum of gables - Label molds over window openings - round arched main entrance. 5 bay porch with columns.

No. Stories: one

Single Pile X NA ____

Double Pile ____

Floor Plan: Central pass

Structrual Fabric

Decorative Fabric: A. ____ B. ____

Roof Form: gable

19. History

20. Significance

21. Source of Information

22. ADD/County: N. Ky / Carroll

23. Zoning Classification

Magisterial District

24. U.S.G. S. Quadrant (15'/75')

25. UTM Reference

Zone ____ Easting ____ Northing ____

26. Prehistoric Site ____ Object ____

Historic Site ____ Structure ____

Building

27. District Yes X No ____

Name:

28. Significance Evaluation

29. Status

		Date
National Landmark		
National Register		
Landmark Certificate		
Kentucky Survey		
Local Landmark		
HABS/HAER		

30. Theme

Primary ____

Secondary ____

Other ____

31. Endangered Yes ____ No ____

32.

Roll No. #15+16

Picture No. +25

Direction ____

33. Tape No. ____ Negative No. ____

34. Prepared by: JCH

35. Organization: KHC

36. Date: Sp. 1981

37. Revision Dates

38. Staff Review

KODAK SAFETY FILM 50

KODAK


KODAK SAF

SAFETY FILM 5062

KODAK SAFETY FILM 5062

KENTUCKY HISTORICT RESOURCES INVENTORY

Site No. C1-C-120

1. Historic Name(s)

Original Owner

2. Present Name

3. Owner's Name: Mrs. Luther Fothergill

4. Owner's Address: 309 5th St.

5. Location: E side 3rd St. btwn Sycamore + Seminary

6. Open to Public: Yes ____ No X

7. Visible from road: Yes X No ____

8. Ownership: Private ____ Local ____ State ____ Federal ____

9. Local Contact/Organization

10. Site Plan with North Arrow

11. Architect

12. Builder

13. Date

14. Style: A. ____ B. ____

15. Original Use: dwelling

16. Present Use: same

17. Condition: fair

18. Description: Segmental openings - stone foundation - bracketed wooden cornice - Victorian doors

No. Stories: two

Single Pile ____ NA X

Double Pile ____

Floor Plan

Structrual Fabric: Common bond brick

Decorative Fabric: A. ____ B. ____

Roof Form: hipped

19. History

20. Significance

21. Source of Information

22. ADD/County: N. Ky / Carroll

23. Zoning Classification

Magisterial District

24. U.S.G.S. Quadrant (15'/75')

25. UTM Reference: Zone ____ Easting ____ Northing ____

26. Prehistoric Site ____ Object ____

Historic Site ____ Structure ____

Building ____

27. District Yes ____ No ____

Name:

28. Significance Evaluation

29. Status — Date

National Landmark ____

National Register ____

Landmark Certificate ____

Kentucky Survey ____

Local Landmark ____

HABS/HAER ____

30. Theme

Primary ____

Secondary ____

Other ____

31. Endangered Yes ____ No ____



Roll 15

Direction

33. Tape No. Negative No.

34. Prepared by: JCH

35. Organization: KHC

36. Date: Sp. 1981

37. Revision Dates

38. Staff Review

KENTUCKY HISTORICT RESOURCES INVENTORY

Site No. C1-C-124

1. Historic Name(s)

Original Owner

2. Present Name

3. Owner's Name
David L Wolfe

4. Owner's Address
P.O Box 28 Dahlgren, Ill. 62808

5. Location
517 Seminary

6. Open to Public
Yes ____ No ____

7. Visible from road
Yes ____ No ____

8. Ownership
Private . . . . . .
Local . . . . . .
State . . . . . .
Federal . . . . . .

9. Local Contact/Organization

10. Site Plan with North Arrow

11. Architect

12. Builder

13. Date

14. Style
A.
B.

15. Original Use
dwelling

16. Present Use
same

17. Condition
excellent

18. Description
Segmental openings - wooden cornice board - Chimneys removed

No. Stories
two

Single Pile X NA ____
Double Pile ____

Floor Plan

Structrual Fabric
Common bond brick

Decorative Fabric
A.
B.

Roof Form
gable

19. History

20. Significance

21. Source of Information

22. ADD/County
N. Ky / Carroll

23. Zoning Classification
Magisterial District

24. U.S.G. S. Quadrant (15'/75')

25. UTM Reference
Zone Easting Northing

26. Prehistoric Site
Historic Site
Building
Object
Structure

27. District Yes X No ____
Name:

28. Significance Evaluation

29. Status
National Landmark . . . . . .
National Register . . . . . .
Landmark Certificate . . . . .
Kentucky Survey . . . . . .
Local Landmark . . . . . .
HABS/HAER . . . . . .
Date

30. Theme
Primary
Secondary
Other

31. Endangered
Yes ____
No ____

Roll No. #16
Picture No.
Direction

33. Tape No. Negative No.

34. Prepared by:
JCH

35. Organization
KHC

36. Date
Sp. 1981

37. Revision Dates

38. Staff Review

KENTUCKY HISTORICT RESOURCES INVENTORY

Site No. CI-C-126

1. Historic Name(s) Captain Hanks House +

Original Owner Captain Hanks

2. Present Name

3. Owner's Name Mrs Catherine Wain

4. Owner's Address

5. Location 316 6th St. NW cor Seminary

6. Open to Public Yes ____ No X

7. Visible from road Yes X No ____

8. Ownership
Private X
Local .....
State .....
Federal .....

9. Local Contact/Organization

10. Site Plan with North Arrow

11. Architect

12. Builder

13. Date

14. Style
A.
B.

15. Original Use dwelling

16. Present Use Same

17. Condition good

18. Description
5 bay facade - advanced segmental arches - bracketed cornice with gable - flush end chimneys - one story, one bay wood columned portico - later one story brick ell

No. Stories two

Single Pile X NA ____
Double Pile ____

Floor Plan Central pass

Structrual Fabric Common bond

Decorative Fabric
A.
B.

Roof Form gable

19. History House built around 1850 - remodeled in 1899 - owned by Wilkins family in 1860 - sold to Camerons who owned a corn + flour mill - now City Municipal building *

20. Significance

21. Source of Information * owner

22. ADD/County N. Ky / Carroll

23. Zoning/Classification
Magisterial District

24. U.S.G.S. Quadrant (15'/75')

25. UTM Reference
Zone Easting Northing

26. Prehistoric Site Object
Historic Site Structure
Building

27. District Yes X No ____
Name:

28. Significance Evaluation

29. Status Date
National Landmark .....
National Register .....
Landmark Certificate .....
Kentucky Survey .....
Local Landmark .....
HABS/HAER .....

30. Theme
Primary
Secondary
Other

31. Endangered Yes ____ No ____



Picture No.
Direction Roll 16

33. Tape No. Negative No.

34. Prepared by: JCH

35. Organization KHC

36. Date Sp. 1981

37. Revision Dates 38. Staff Review

KENTUCKY HISTORIC RESOURCES INVENTORY

Site No. C1-C-

1. Historic Name(s) Ralph Barker House +

Original Owner

2. Present Name

3. Location 1705 Highland Ave

4. Owner's Name Dr. Lawrence Oliver

5. Owner's Address 1705 Highland

6. Open to Public Yes ____ No X

7. Visible from road Yes X No ____

8. Ownership
Private X
Local .....
State .....
Federal .....

9. Local Contact/Organization

10. Site Plan with North Arrow

11. Architect

12. Builder

13. Date 1920 A. ____ B. ____

14. Style
A. ____
B. ____

15. Original Use dwelling

16. Present use same

17. Condition good

18. Description
Exterior end chimneys - roof dormers - Palladian window over entrance - fanned entrance w/sidelights - round entrance portico - w/ fluted columns - two one-room projections, one story with columns - each end of the facade - possibly originally porches - walkway to garage flanked by wood, square columns over
(Continue on Back)

No. Stories two

Single Pile ____ NA ____
Double Pile X

Floor Plan Central pass

Structural Fabric brick/stucco A. ____ B. ____

Decorative Fabric A. ____ B. ____

Roof Form gable

19. History

20. Significance

21. Source of Information

22. ADD/County N. Ky / Carroll

23. U.S.G.S. Quadrant (15'/75') G.I.S. Mod.

24. UTM Reference
Zone Easting Northing

25. Coordinate Accuracy

26. Prehistoric Site Object
Historic Site Structure
Building Other

27. National Register District Name:

28. Significance Evaluation

29. Status Date
National Landmark ____
National Register ____
Landmark Certificate ____
Kentucky Survey ____
Local Landmark ____
HABS/HAER ____

30. Historic Theme
Primary ____
Secondary ____
Other ____

31. Endangered Yes ____ No ____

32. Preservation Project Status

Actual Cost in $1,000s

33. A



Roll No. 23

Picture No. ____

Direction ____

34. Prepared by: JCH

35. Organization KHC

36. Date Sp. 1981

37. Revision Dates

38. Staff Review



Log outbuilding to rear of main house - huge stone chimney

KENTUCKY HISTORIC RESOURCES INVENTORY

Site No. C1-C-132

1. Historic Name(s) Kelly House

Original Owner

2. Present Name

3. Location 615 Seminary -N side

4. Owner's Name John Way

5. Owner's Address 615 Seminary

6. Open to Public Yes ____ No X

7. Visible from road Yes X No ____

8. Ownership
Private
Local
State
Federal

9. Local Contact/Organization

10. Site Plan with North Arrow

11. Architect

12. Builder

13. Date A. B.

14. Style A. B.

15. Original Use dwelling

16. Present use same

17. Condition good

18. Description
Segmental openings - quoins similar to ashlar square rough cut stone piers on porch in angle - fish scale shingling in tympanum.

(Continue on Back)

No. Stories one

Single Pile ____ NA ____
Double Pile ____

Floor Plan T-plan

Structural Fabric brick A. B.

Decorative Fabric A. B.

Roof Form gable

19. History

20. Significance

21. Source of Information

22. ADD/County N. Ky / Carroll

23. U.S.G.S. Quadrant (15'/75') G.I.S. Mod.

24. UTM Reference
Zone Easting Northing

25. Coordinate Accuracy

26. Prehistoric Site Object
Historic Site Structure
Building Other

27. National Register District Name:

28. Significance Evaluation

29. Status Date
National Landmark
National Register
Landmark Certificate
Kentucky Survey
Local Landmark
HABS/HAER

30. Historic Theme
Primary
Secondary
Other

31. Endangered Yes ____ No

32. Preservation Project Status

Actual Cost in $1,000s



Roll No. #16

Picture No.

Direction

34. Prepared by: JCH

35. Organization KHC

36. Date Sep. 1981

37. Revision Dates 38. Staff Review

KENTUCKY HISTORIC RESOURCES INVENTORY

Site No. CI-C-149

1. Historic Name(s)

Original Owner

2. Present Name

3. Location: S.E. cor. 5th + Clay 502 5th

4. Owner's Name: Harry Supplee

5. Owner's Address

6. Open to Public: Yes ____ No X

7. Visible from road: Yes X No ____

8. Ownership: Private X; Local; State; Federal

9. Local Contact/Organization

10. Site Plan with North Arrow

11. Architect

12. Builder

13. Date: A. B.

14. Style: A. B.

15. Original Use: dwelling

16. Present use: Same

17. Condition: poor

18. Description: Flat headers that resemble jack arches - 4 bay facade - segmentally arched entrance. One story ell with end addition

No. Stories: one

Single Pile X NA ____

Double Pile ____

Floor Plan

Structural Fabric: Common b.b. A. B.

Decorative Fabric: A. B.

Roof Form: gable

(Continue on Back)

19. History

20. Significance

21. Source of Information

22. ADD/County: N. Ky/Carroll

23. U.S.G.S. Quadrant (15'/75') G.I.S. Mod.

24. UTM Reference: Zone Easting Northing

25. Coordinate Accuracy

26. Prehistoric Site; Historic Site; Building; Object; Structure; Other

27. National Register District Name:

28. Significance Evaluation

29. Status / Date: National Landmark; National Register; Landmark Certificate; Kentucky Survey; Local Landmark; HABS/HAER

30. Historic Theme: Primary; Secondary; Other

31. Endangered: Yes ____ No ____

32. Preservation Project Status

Actual Cost in $1,000s

Roll No. #19

Picture No.

Direction

34. Prepared by: JCH

35. Organization: KHC

36. Date: Sp. 1981

37. Revision Dates

38. Staff Review

KENTUCKY HISTORIC RESOURCES INVENTORY

Site No. C1-C-150

1. Historic Name(s)

Original Owner

2. Present Name

3. Location: 508 5th St. west side

4. Owner's Name: Kathrine Fothergill

5. Owner's Address: 415 Polk St.

6. Open to Public: Yes ____ No X

7. Visible from road: Yes X No ____

8. Ownership: Private X; Local; State; Federal

9. Local Contact/Organization

10. Site Plan with North Arrow

11. Architect

12. Builder

13. Date: A. B.

14. Style: A. B.

15. Original Use: dwelling

16. Present use: same

17. Condition: fair

18. Description: 5 bay facade - double course rough cut sequential arches - rough cut stringer course just beneath cornice - end chimneys flush w/wall - Gabled front facade - hipped roof, 5 bay porch - one story

(Continue on Back)

No. Stories: two

Single Pile X NA ____

Double Pile ____

Floor Plan: central pass

Structural Fabric: Commonbond A. B.

Decorative Fabric: A. B.

Roof Form: gable

19. History

20. Significance

21. Source of Information

22. ADD/County: N. Ky / Carroll

23. U.S.G.S. Quadrant (15'/75') G.I.S. Mod.

24. UTM Reference: Zone Easting Northing

25. Coordinate Accuracy

26. Prehistoric Site; Historic Site; Building; Object; Structure; Other

27. National Register District Name:

28. Significance Evaluation

29. Status / Date: National Landmark; National Register; Landmark Certificate; Kentucky Survey; Local Landmark; HABS/HAER

30. Historic Theme: Primary; Secondary; Other

31. Endangered: Yes ____ No ____

32. Preservation Project Status

Actual Cost in $1,000s

33. A



Roll No. #19

Picture No.

Direction

34. Prepared by: JGH

35. Organization: KHC

36. Date: Sp. 1981

37. Revision Dates

38. Staff Review

KENTUCKY HISTORIC RESOURCES INVENTORY

Site No. C1-C-150

1. Historic Name(s)

Original Owner

2. Present Name

3. Location: 508 5th St. west side

4. Owner's Name: Kathrine Fothergill

5. Owner's Address: 415 Polk St.

6. Open to Public: Yes ____ No X

7. Visible from road: Yes X No ____

8. Ownership: Private X; Local ____; State ____; Federal ____

9. Local Contact/Organization

10. Site Plan with North Arrow

11. Architect

12. Builder

13. Date: A. ____ B. ____

14. Style: A. ____ B. ____

15. Original Use: dwelling

16. Present use: same

17. Condition: fair

18. Description

5 bay facade - double course rough cut segmental arches - rough cut stringer course just beneath cornice - end chimneys flush w/wall - Gabled front facade - hipped roof, 5 bay porch. - one story

(Continue on Back)

No. Stories: two

Single Pile X NA ____

Double Pile ____

Floor Plan: central pass

Structural Fabric: Commonbond A. ____ B. ____

Decorative Fabric: A. ____ B. ____

Roof Form: gable

19. History

20. Significance

21. Source of Information

22. ADD/County: N.Ky / Carroll

23. U.S.G.S. Quadrant (15'/75') G.I.S. Mod.

24. UTM Reference: Zone ____ Easting ____ Northing ____

25. Coordinate Accuracy

26. Prehistoric Site; Historic Site; Building; Object; Structure; Other

27. National Register District Name:

28. Significance Evaluation

29. Status / Date

National Landmark ____

National Register ____

Landmark Certificate ____

Kentucky Survey ____

Local Landmark ____

HABS/HAER ____

30. Historic Theme

Primary ____

Secondary ____

Other ____

31. Endangered: Yes ____ No ____

32. Preservation Project Status

Actual Cost in $1,000s

33.



Roll No. #19

Picture No. ____

Direction ____

34. Prepared by: JGH

35. Organization: KHC

36. Date: Sp. 1981

37. Revision Dates

38. Staff Review

KENTUCKY HISTORIC RESOURCES INVENTORY

Site No. CI-C-151

1. Historic Name(s)

Original Owner

2. Present Name

3. Location: 512 5th St

4. Owner's Name: Mrs. Diskell

5. Owner's Address: 512 5th St. W. side

6. Open to Public: Yes ____ No X

7. Visible from road: Yes X No ____

8. Ownership: Private X; Local ____; State ____; Federal ____

9. Local Contact/Organization

10. Site Plan with North Arrow

11. Architect

12. Builder

13. Date: 1903* A. ____ B. ____

14. Style: A. ____ B. ____

15. Original Use: dwelling

16. Present use: Same

17. Condition: good

18. Description: End chimneys flush w/ wall - double course rough cut segmental openings - 3 bay Victorian porch.

No. Stories: one

Single Pile X NA ____

Double Pile ____

Floor Plan: Central pass

Structural Fabric: Common b.b. A. ____ B. ____

Decorative Fabric: A. ____ B. ____

Roof Form: gable

(Continue on Back)

19. History: 512, 514 + 415 5th St all built by Mr. J. F. Hill - 514 + 415 were constructed for his sons. - One son owned grocery store site 149 and the other a shoe store site 32

20. Significance

21. Source of Information: * owner

22. ADD/County: N. Ky / Carroll

23. U.S.G.S. Quadrant (15'/75') G.I.S. Mod.

24. UTM Reference: Zone ____ Easting ____ Northing ____

25. Coordinate Accuracy

26. Prehistoric Site; Historic Site; Building; Object; Structure; Other

27. National Register District Name:

28. Significance Evaluation

29. Status — Date

National Landmark ____

National Register ____

Landmark Certificate ____

Kentucky Survey ____

Local Landmark ____

HABS/HAER ____

30. Historic Theme

Primary ____

Secondary ____

Other ____

31. Endangered: Yes ____ No ____

32. Preservation Project Status

Actual Cost in $1,000s



Roll No. #19

Picture No. ____

Direction ____

34. Prepared by: JCH

35. Organization: KHC

36. Date: Sp. 1981

37. Revision Dates

38. Staff Review

KENTUCKY HISTORIC RESOURCES INVENTORY

Site No. C1-C-152

1. Historic Name(s)

Original Owner

2. Present Name

3. Location
514 5th St.

4. Owner's Name
Wilbert Hill

5. Owner's Address
514 5th

6. Open to Public
Yes ____ No X

7. Visible from road
Yes X No ____

8. Ownership
Private X
Local
State
Federal

9. Local Contact/Organization

10. Site Plan with North Arrow

11. Architect

12. Builder
Hill *

13. Date
A. B.

14. Style
A.
B.

15. Original Use
dwelling

16. Present use
Same

17. Condition
good

18. Description
Rough cut trip'6 course segmental openings.
one story porch with columns atop brick piers.

(Continue on Back)

No. Stories
one

Single Pile ____ NA ____
Double Pile ____

Floor Plan
T-plan

Structural Fabric
Common b.b. A. B.

Decorative Fabric
A.
B.

Roof Form
gable

19. History

20. Significance

21. Source of Information * Mrs. Driskell

22. ADD/County
N. Ky / Carroll

23. U.S.G.S. Quadrant (15'/75')

G.I.S. Mod.

24. UTM Reference
Zone Easting Northing

25. Coordinate Accuracy

26. Prehistoric Site
Historic Site
Building
Object
Structure
Other

27. National Register District Name:

28. Significance Evaluation

29. Status
National Landmark
National Register
Landmark Certificate
Kentucky Survey
Local Landmark
HABS/HAER
Date

30. Historic Theme
Primary
Secondary
Other

31. Endangered
Yes ____
No ____

32. Preservation Project Status

Actual Cost in $1,000s



JCH Roll 19

35. Organization
KHC

36. Date
Sp. 1981

37. Revision Dates

38. Staff Review

KENTUCKY HISTORIC RESOURCES INVENTORY

Site No. C1-C-153

1. Historic Name(s)

Original Owner

2. Present Name: Hill and Son Grocery

3. Location: 516 5th st/ N.W. corner Polk

4. Owner's Name: Hill and Son

5. Owner's Address

6. Open to Public: Yes X No ____

7. Visible from road: Yes X No ____

8. Ownership: Private X; Local ____; State ____; Federal ____

9. Local Contact/Organization

10. Site Plan with North Arrow

11. Architect

12. Builder

13. Date: A. ____ B. ____

14. Style: A. ____ B. ____

15. Original Use: commercial

16. Present use: Same

17. Condition: fair

18. Description: Nice bracketed cornice - structure covered w/ tarpaper

No. Stories: two

Single Pile ____ NA X

Double Pile ____

Floor Plan

Structural Fabric: frame A. ____ B. ____

Decorative Fabric: A. ____ B. ____

Roof Form: flat

(Continue on Back)

19. History

20. Significance

21. Source of Information

22. ADD/County: N.Ky / Carroll

23. U.S.G.S. Quadrant (15'/75') G.I.S. Mod.

24. UTM Reference: Zone ____ Easting ____ Northing ____

25. Coordinate Accuracy

26. Prehistoric Site / Historic Site / Building / Object / Structure / Other

27. National Register District Name:

28. Significance Evaluation

29. Status — Date

National Landmark ____

National Register ____

Landmark Certificate ____

Kentucky Survey ____

Local Landmark ____

HABS/HAER ____

30. Historic Theme

Primary ____

Secondary ____

Other ____

31. Endangered: Yes ____ No ____

32. Preservation Project Status

Actual Cost in $1,000s

33.



Roll No. #19

Picture No. ____

Direction ____

34. Prepared by: JCH

35. Organization: KHC

36. Date: Sp. 1981

37. Revision Dates

38. Staff Review

KENTUCKY HISTORIC RESOURCES INVENTORY

Site No. CI-C-154

1. Historic Name(s)

Original Owner

2. Present Name

3. Location
503 4th St. SE cor. Clay

4. Owner's Name
Walter Coghill

5. Owner's Address
314 Taylor

6. Open to Public
Yes ____ No X

7. Visible from road
Yes X No ____

8. Ownership
Private X
Local .....
State .....
Federal .....

9. Local Contact/Organization

10. Site Plan with North Arrow

11. Architect

12. Builder

13. Date
A. ____ B. ____

14. Style
A. ____
B. ____

15. Original Use
dwelling

16. Present use
same

17. Condition
fair

18. Description
End chimneys flush w/ wall - corbelled caps. Gabeled facade - two course, rough cut segmental openings - transom over entrance - wood sills - original one story ell - rough cut stone foundation.

No. Stories
one

Single Pile X NA ____
Double Pile ____

Floor Plan
central pass

Structural Fabric
Common b.b. A. ____ B. ____

Decorative Fabric
A. ____
B. ____

Roof Form
gable

(Continue on Back)

19. History
Owned by a Westrick at one time +

20. Significance

21. Source of Information

22. ADD/County
N. Ky / Carroll

23. U.S.G.S. Quadrant (15'/75')
G.I.S. Mod.

24. UTM Reference
Zone Easting Northing

25. Coordinate Accuracy

26. Prehistoric Site
Historic Site
Building
Object
Structure
Other

27. National Register District Name:

28. Significance Evaluation

29. Status
National Landmark ..
National Register ...
Landmark Certificate
Kentucky Survey ...
Local Landmark ...
HABS/HAER .....
Date

30. Historic Theme
Primary ____
Secondary ____
Other ____

31. Endangered
Yes ____
No ____

32. Preservation Project Status

Actual Cost in $1,000s





Roll No. #19 + 20
Picture No. ____
Direction ____

34. Prepared by:
JCH

35. Organization
KHC

36. Date
Sp. 1981

37. Revision Dates

38. Staff Review

KENTUCKY HISTORIC RESOURCES INVENTORY

Site No. C1-C-155

1. Historic Name(s)

Original Owner

2. Present Name

3. Location
502 4th St.

4. Owner's Name
James Richie

5. Owner's Address
207 9th St.

6. Open to Public
Yes ____ No X

7. Visible from road
Yes X No ____

8. Ownership
Private X
Local .....
State .....
Federal .....

9. Local Contact/Organization

10. Site Plan with North Arrow

11. Architect

12. Builder

13. Date
A. B.

14. Style
A. Italianate
B.

15. Original Use
dwelling

16. Present use

17. Condition
fair

18. Description
Bracketed cornice - heavy hood molds over openings - stone sills - rough cut stone foundation - Graduated two to one story ell, original.

(Continue on Back)

No. Stories
two

Single Pile X NA ____
Double Pile ____

Floor Plan
Side pass

Structural Fabric
Commonbo. A. B.

Decorative Fabric
A.
B.

Roof Form
gable

19. History

20. Significance

21. Source of Information

22. ADD/County
N. Ky / Carroll

23. U.S.G.S. Quadrant (15'/75')
G.I.S. Mod.

24. UTM Reference
Zone Easting Northing

25. Coordinate Accuracy

26. Prehistoric Site
Historic Site
Building
Object
Structure
Other

27. National Register District Name:

28. Significance Evaluation

29. Status
National Landmark ..
National Register ...
Landmark Certificate
Kentucky Survey ...
Local Landmark ....
HABS/HAER .....
Date

30. Historic Theme
Primary
Secondary
Other

31. Endangered
Yes ____
No ____

32. Preservation Project Status

Actual Cost in $1,000s



Ro
Pic
Di
34

JCH Roll 20

35. Organization
KHC

36. Date
Sp. 1981

37. Revision Dates

38. Staff Review

KENTUCKY HISTORIC RESOURCES INVENTORY

Site No. C1-C-156

1. Historic Name(s)

Original Owner

2. Present Name

3. Location
505 4th St. Eside

4. Owner's Name
Ella Grimes

5. Owner's Address
505 4th

6. Open to Public
Yes ____ No ____

7. Visible from road
Yes ____ No ____

8. Ownership
Private
Local
State
Federal

9. Local Contact/Organization

10. Site Plan with North Arrow

11. Architect

12. Builder

13. Date
A. B.

14. Style
A.
B.

15. Original Use
dwelling

16. Present use
same

17. Condition
good

18. Description
Pyramidal roofed dormer - segmental openings - porch w/ fluted columns.

(Continue on Back)

No. Stories
one

Single Pile ____ NA X
Double Pile ____

Floor Plan

Structural Fabric
Common b.b. A. B.

Decorative Fabric
A.
B.

Roof Form
pyramidal

19. History

20. Significance

21. Source of Information

22. ADD/County
N. Ky / Carroll

23. U.S.G.S. Quadrant (15'/75') G.I.S. Mod.

24. UTM Reference
Zone Easting Northing

25. Coordinate Accuracy

26. Prehistoric Site
Historic Site
Building
Object
Structure
Other

27. National Register District Name:

28. Significance Evaluation

29. Status Date
National Landmark
National Register
Landmark Certificate
Kentucky Survey
Local Landmark
HABS/HAER

30. Historic Theme
Primary
Secondary
Other

31. Endangered
Yes ____
No ____

32. Preservation Project Status

Actual Cost in $1,000s



Roll No. #20
Picture No.
Direction

34. Prepared by:
JCH

35. Organization
KHC

36. Date
Sp. 1981

37. Revision Dates

38. Staff Review

KENTUCKY HISTORIC RESOURCES INVENTORY

Site No. CI-C-157

1. Historic Name(s)

Original Owner

2. Present Name

3. Location: 515 4th St. E. side

4. Owner's Name: Geraldine Knox

5. Owner's Address: 515 4th

6. Open to Public: Yes ____ No ____

7. Visible from road: Yes ____ No ____

8. Ownership: Private ☐ Local ☐ State ☐ Federal ☐

9. Local Contact/Organization

10. Site Plan with North Arrow

11. Architect

12. Builder

13. Date: A. ☐ B. ☐

14. Style: A. ☐ B. ☐

15. Original Use: dwelling ☐

16. Present use: same

17. Condition: good ☐

18. Description

Columned porch - rough cut double course segmental openings - segmental transom + sidelights around entrance. Side roof dormers part exterior chimney - Nice iron fence

No. Stories: one ☐

Single Pile ____ NA ____

Double Pile ____

Floor Plan ☐

Structural Fabric: Common b.b. A. ☐ B. ☐

Decorative Fabric: A. ☐ B. ☐

Roof Form: gambrel

(Continue on Back)

19. History

20. Significance

21. Source of Information

22. ADD/County: N.Ky / Carroll

23. U.S.G.S. Quadrant (15'/75') G.I.S. Mod.

24. UTM Reference: Zone Easting Northing

25. Coordinate Accuracy

26. Prehistoric Site / Historic Site / Building / Object / Structure / Other

27. National Register District Name:

28. Significance Evaluation

29. Status / Date

National Landmark ☐
National Register ☐
Landmark Certificate ☐
Kentucky Survey ☐
Local Landmark ☐
HABS/HAER ☐

30. Historic Theme

Primary
Secondary
Other

31. Endangered: Yes ____ No ____

32. Preservation Project Status

Actual Cost in $1,000s

Roll No. #20

Picture No.

Direction

34. Prepared by: JCH

35. Organization: KHC

36. Date: Sp 1981

37. Revision Dates

38. Staff Review

KENTUCKY HISTORIC RESOURCES INVENTORY

Site No. C1-C-158

1. Historic Name(s)

Original Owner

2. Present Name

3. Location: 519 4th St. N E cor Polk

4. Owner's Name: William Wright

5. Owner's Address

6. Open to Public: Yes ____ No X

7. Visible from road: Yes X No ____

8. Ownership: Private X; Local; State; Federal

9. Local Contact/Organization

10. Site Plan with North Arrow

11. Architect

12. Builder

13. Date: A. B.

14. Style: A. B.

15. Original Use: dwelling

16. Present use: same

17. Condition: fair

18. Description

Gabled 5 bay facade - originally a side passage plan - segmental openings - stone foundation - one story brick ell, original with frame shed addition

No. Stories: one

Single Pile X NA ____ Double Pile ____

Floor Plan: central pass

Structural Fabric: Common b.b. A. B.

Decorative Fabric: A. B.

Roof Form: gable

(Continue on Back)

19. History

20. Significance

21. Source of Information

22. ADD/County: N. Ky / Carroll

23. U.S.G.S. Quadrant (15'/75') G.I.S. Mod.

24. UTM Reference: Zone Easting Northing

25. Coordinate Accuracy

26. Prehistoric Site / Historic Site / Building / Object / Structure / Other

27. National Register District Name:

28. Significance Evaluation

29. Status — Date

National Landmark
National Register
Landmark Certificate
Kentucky Survey
Local Landmark
HABS/HAER

30. Historic Theme

Primary
Secondary
Other

31. Endangered Yes ____ No ____

32. Preservation Project Status

Actual Cost in $1,000s

33. 

Roll
Pictu
Direc

34.

JCH Roll 20

35. Organization: KHC

36. Date: Sp. 1981

37. Revision Dates

38. Staff Review

KENTUCKY HISTORIC RESOURCES INVENTORY

Site No. CI-C-159

1. Historic Name(s)

Original Owner

2. Present Name

3. Location
510 4th St. E.side

4. Owner's Name
Butler Furniture Industries

5. Owner's Address
601 4th St

6. Open to Public
Yes ____ No X

7. Visible from road
Yes X No ____

8. Ownership
Private X
Local .....
State .....
Federal .....

9. Local Contact/Organization

10. Site Plan with North Arrow

11. Architect

12. Builder

13. Date
A. B.

14. Style
A.
B.

15. Original Use
dwelling

16. Present use
none

17. Condition
poor

18. Description
Stone foundation
one story brick ell-
slightly later.

No. Stories
one

Single Pile X
Double Pile ____
NA ____

Floor Plan
central pass

Structural Fabric
Common b.b. A. B.

Decorative Fabric
A.
B.

Roof Form
gable

(Continue on Back)

19. History

20. Significance

21. Source of Information

22. ADD/County
N. Ky / Carroll

23. U.S.G.S. Quadrant (15'/75')

G.I.S. Mod.

24. UTM Reference
Zone Easting Northing

25. Coordinate Accuracy

26. Prehistoric Site
Historic Site
Building
Object
Structure
Other

27. National Register District Name:

28. Significance Evaluation

29. Status
National Landmark ..
National Register ...
Landmark Certificate
Kentucky Survey ...
Local Landmark ....
HABS/HAER .....
Date

30. Historic Theme
Primary
Secondary
Other

31. Endangered
Yes ____
No ____

32. Preservation Project Status

Actual Cost in $1,000s

33. ATTACH PHOTO

Roll No.
Picture No.
Direction

34. Prepared by:
JCH

35. Organization
KHC

36. Date
Sp. 1981

37. Revision Dates

38. Staff Review

KENTUCKY HISTORIC RESOURCES INVENTORY

Site No. CI-C-160

1. Historic Name(s) Carrollton Furniture Factory

Original Owner

2. Present Name Butler Furniture Indust.

3. Location S.E. Corner Polk + 4th 601 4th

4. Owner's Name Pres. Jim Richie

5. Owner's Address

6. Open to Public Yes X No ____

7. Visible from road Yes X No ____

8. Ownership
Private X
Local
State
Federal

9. Local Contact/Organization

10. Site Plan with North Arrow

11. Architect

12. Builder

13. Date A. B.

14. Style A. B.

15. Original Use industrial

16. Present use same

17. Condition good

18. Description
Originally three story structure - two top floors were removed in 1974 - 1920s addition to the rear
also separate buildings which were located across 4th St. burned in the 1970s.

(Continue on Back)

No. Stories one/two

Single Pile ____ NA ____

Double Pile ____

Floor Plan

Structural Fabric Common b.b. A. B.

Decorative Fabric A. B.

Roof Form flat.

19. History

20. Significance

21. Source of Information

22. ADD/County N. Ky/Carroll

23. U.S.G.S. Quadrant (15'/75') G.I.S. Mod.

24. UTM Reference
Zone Easting Northing

25. Coordinate Accuracy

26. Prehistoric Site Object
Historic Site Structure
Building Other

27. National Register District Name:

28. Significance Evaluation

29. Status Date
National Landmark
National Register
Landmark Certificate
Kentucky Survey
Local Landmark
HABS/HAER

30. Historic Theme
Primary
Secondary
Other

31. Endangered Yes ____ No ____

32. Preservation Project Status

Actual Cost in $1,000s



Roll No. #20

Picture No.

Direction

34. Prepared by: JCH

35. Organization KHC

36. Date Sp. 1981

37. Revision Dates

38. Staff Review

KENTUCKY HISTORIC RESOURCES INVENTORY

Site No. C1-C-161

1. Historic Name(s)

Original Owner

2. Present Name

3. Location: Polk St.

4. Owner's Name: Butler Furniture Industries

5. Owner's Address: 601 4th

6. Open to Public: Yes ____ No X

7. Visible from road: Yes X No ____

8. Ownership: Private X; Local ____; State ____; Federal ____

9. Local Contact/Organization

10. Site Plan with North Arrow

11. Architect

12. Builder

13. Date: A. ____ B. ____

14. Style: A. ____ B. ____

15. Original Use: dwelling

16. Present use: storage

17. Condition: poor

18. Description

Four bay facade - end chimneys flush w/wall - shed addition on rear - stone foundation - standing seam roof

No. Stories: one

Single Pile X NA ____

Double Pile ____

Floor Plan

Structural Fabric: A. ____ B. ____

Decorative Fabric: A. ____ B. ____

Roof Form: gable

(Continue on Back)

19. History

20. Significance

21. Source of Information

22. ADD/County: N. Ky / Carroll

23. U.S.G.S. Quadrant (15'/75') G.I.S. Mod.

24. UTM Reference: Zone ____ Easting ____ Northing ____

25. Coordinate Accuracy

26. Prehistoric Site / Historic Site / Building / Object / Structure / Other

27. National Register District Name:

28. Significance Evaluation

29. Status / Date

National Landmark ____

National Register ____

Landmark Certificate ____

Kentucky Survey ____

Local Landmark ____

HABS/HAER ____

30. Historic Theme

Primary ____

Secondary ____

Other ____

31. Endangered: Yes ____ No ____

32. Preservation Project Status

Actual Cost in $1,000s



Roll No. #20

Picture No. ____

Direction ____

34. Prepared by: JCH

35. Organization: KHC

36. Date: Sp. 1981

37. Revision Dates

38. Staff Review

KENTUCKY HISTORIC RESOURCES INVENTORY

Site No. C1-C-162

1. Historic Name(s)

Original Owner

2. Present Name

3. Location: 415 Polk St - N side

4. Owner's Name: Katherine Fothergill

5. Owner's Address: 415 Polk St.

6. Open to Public: Yes ____ No X

7. Visible from road: Yes X No ____

8. Ownership: Private X; Local; State; Federal

9. Local Contact/Organization

10. Site Plan with North Arrow

11. Architect

12. Builder

13. Date: A. B.

14. Style: A. B.

15. Original Use: dwelling

16. Present use: Same

17. Condition: fair

18. Description

Box cornice - brick foundation
Interior end chimneys -
1 story frame ell with porch
in angle - Victorian porch
3 bay wide - 5 bay
main facade

(Continue on Back)

No. Stories: one

Single Pile: X NA ____

Double Pile ____

Floor Plan: Central pass

Structural Fabric: frame A. B.

Decorative Fabric: A. B.

Roof Form: gable

19. History: 150 yrs old *

20. Significance

21. Source of Information: * owner

22. ADD/County: N. Ky/Carroll

23. U.S.G.S. Quadrant (15'/75') G.I.S. Mod.

24. UTM Reference: Zone Easting Northing

25. Coordinate Accuracy

26. Prehistoric Site; Historic Site; Building; Object; Structure; Other

27. National Register District Name:

28. Significance Evaluation

29. Status / Date: National Landmark; National Register; Landmark Certificate; Kentucky Survey; Local Landmark; HABS/HAER

30. Historic Theme: Primary; Secondary; Other

31. Endangered: Yes ____ No ____

32. Preservation Project Status

Actual Cost in $1,000s



20

Roll No

Picture

Directio

34. Pre

JCA

35. Organization: KHC

36. Date: Sp. 1981

37. Revision Dates

38. Staff Review

KENTUCKY HISTORIC RESOURCES INVENTORY

Site No. CI-C-163

1. Historic Name(s)

Original Owner

2. Present Name

3. Location 414- Polk S. side

4. Owner's Name

5. Owner's Address

6. Open to Public Yes ____ No X

7. Visible from road Yes X No ____

8. Ownership
Private X
Local .....
State .....
Federal .....

9. Local Contact/Organization

10. Site Plan with North Arrow

11. Architect

12. Builder

13. Date A. ____ B. ____

14. Style A. ____ B. ____

15. Original Use dwellings

16. Present use none

17. Condition poor

18. Description
One story frame shotgun, one story porch.

No. Stories one

Single Pile ____ NA ____
Double Pile ____

Floor Plan shotgun

Structural Fabric frame A. ____ B. ____

Decorative Fabric A. ____ B. ____

Roof Form gable

(Continue on Back)

19. History

20. Significance

21. Source of Information

22. ADD/County N. Ky / Carroll

23. U.S.G.S. Quadrant (15'/75') G.I.S. Mod.

24. UTM Reference
Zone Easting Northing

25. Coordinate Accuracy

26. Prehistoric Site Object
Historic Site Structure
Building Other

27. National Register District Name:

28. Significance Evaluation

29. Status Date
National Landmark ..
National Register ...
Landmark Certificate
Kentucky Survey ...
Local Landmark ....
HABS/HAER .....

30. Historic Theme
Primary ____
Secondary ____
Other ____

31. Endangered Yes ____ No ____

32. Preservation Project Status

Actual Cost in $1,000s



Roll No. #20

Picture No. ____

Direction ____

34. Prepared by: JCH

35. Organization KHC

36. Date Sp. 1981

37. Revision Dates

38. Staff Review

KENTUCKY HISTORIC RESOURCES INVENTORY

Site No. C1-C-164

1. Historic Name(s) Carrollton Ice Plant

Original Owner

2. Present Name

3. Location S.E. cor Polk + 5th St.

4. Owner's Name Rich Ladder Co

5. Owner's Address 515 S. 7th Carrollton

6. Open to Public Yes ____ No X

7. Visible from road Yes X No ____

8. Ownership
Private X
Local
State
Federal

9. Local Contact/Organization

10. Site Plan with North Arrow

11. Architect

12. Builder

13. Date A. B.

14. Style A. B.

15. Original Use industrial

16. Present use same

17. Condition fair

18. Description
Corbelled recessed bays - segmental openings

No. Stories one

Single Pile ____ NA ____
Double Pile ____

Floor Plan

Structural Fabric brick A. B.

Decorative Fabric A. B.

Roof Form flat

(Continue on Back)

19. History Was the local ice plant till after WW II

20. Significance

21. Source of Information

22. ADD/County N. Ky / Carroll

23. U.S.G.S. Quadrant (15'/75') G.I.S. Mod.

24. UTM Reference
Zone Easting Northing

25. Coordinate Accuracy

26. Prehistoric Site Object
Historic Site Structure
Building Other

27. National Register District Name:

28. Significance Evaluation

29. Status Date
National Landmark
National Register
Landmark Certificate
Kentucky Survey
Local Landmark
HABS/HAER

30. Historic Theme
Primary
Secondary
Other

31. Endangered Yes ____ No ____

32. Preservation Project Status

Actual Cost in $1,000s

33.



Roll No. #20

Picture No.

Direction

34. Prepared by: JCH

35. Organization KHC

36. Date Sp. 1981

37. Revision Dates

38. Staff Review

KENTUCKY HISTORIC RESOURCES INVENTORY

Site No. CI-C-166

1. Historic Name(s)

Original Owner

2. Present Name

3. Location 612 5th St. - W. side

4. Owner's Name Eugene Taylor

5. Owner's Address Maryland

6. Open to Public Yes ____ No X

7. Visible from road Yes X No ____

8. Ownership
Private X
Local
State
Federal

9. Local Contact/Organization

10. Site Plan with North Arrow

11. Architect

12. Builder

13. Date A. B.

14. Style A. B.

15. Original Use dwelling

16. Present use same

17. Condition fair

18. Description
Projecting central gable room - flanked by side wings with separate entrances + porches. - stone foundation - end chimneys and central one.

(Continue on Back)

No. Stories two

Single Pile ____ NA ____
Double Pile ____

Floor Plan

Structural Fabric frame A. B.

Decorative Fabric A. B.

Roof Form gable

19. History

20. Significance

21. Source of Information

22. ADD/County N. Ky/Carroll

23. U.S.G.S. Quadrant (15'/75') G.I.S. Mod.

24. UTM Reference
Zone Easting Northing

25. Coordinate Accuracy

26. Prehistoric Site Object
Historic Site Structure
Building Other

27. National Register District Name:

28. Significance Evaluation

29. Status Date
National Landmark
National Register
Landmark Certificate
Kentucky Survey
Local Landmark
HABS/HAER

30. Historic Theme
Primary
Secondary
Other

31. Endangered Yes ____ No ____

32. Preservation Project Status

Actual Cost in $1,000s

Roll No. #20

Picture No.

Direction

34. Prepared by: JCH

35. Organization KHC

36. Date Sp. 1981

37. Revision Dates

38. Staff Review

KENTUCKY HISTORIC RESOURCES INVENTORY

Site No. C1-C-167

1. Historic Name(s)

Original Owner

2. Present Name

3. Location
515 6th St. N. side - corner 6th + Polk

4. Owner's Name
Willa McDaniel

5. Owner's Address
515 6th

6. Open to Public
Yes ____ No X

7. Visible from road
Yes X No ____

8. Ownership
Private X
Local
State
Federal

9. Local Contact/Organization

10. Site Plan with North Arrow

11. Architect

12. Builder

13. Date
A. B.

14. Style
A.
B.

15. Original Use
dwelling

16. Present use
same

17. Condition
good

18. Description
Two front entrances - one at each end - segmental openings - box cornice - 20th c. frame ell.

No. Stories
one

Single Pile X
Double Pile ____
NA ____

Floor Plan

Structural Fabric
Common b.b. A. B.

Decorative Fabric
A.
B.

Roof Form
gable

(Continue on Back)

19. History

20. Significance

21. Source of Information

22. ADD/County
N. Ky / Carroll

23. U.S.G.S. Quadrant (15'/75')
G.I.S. Mod.

24. UTM Reference
Zone Easting Northing

25. Coordinate Accuracy

26. Prehistoric Site
Historic Site
Building
Object
Structure
Other

27. National Register District Name:

28. Significance Evaluation

29. Status
National Landmark
National Register
Landmark Certificate
Kentucky Survey
Local Landmark
HABS/HAER
Date

30. Historic Theme
Primary
Secondary
Other

31. Endangered
Yes ____
No ____

32. Preservation Project Status

Actual Cost in $1,000s

33. ATTACH PHOTO

Roll No. #21
Picture No.
Direction

34. Prepared by:
JCN

35. Organization
KHC

36. Date
Sp. 1981

37. Revision Dates

38. Staff Review

KENTUCKY HISTORIC RESOURCES INVENTORY

Site No. Cl-C-168

1. Historic Name(s) Vallandingham House +

Original Owner

2. Present Name The Maples

3. Location 6th S.E. corner 6th + Polk

4. Owner's Name

5. Owner's Address

6. Open to Public Yes X No ____

7. Visible from road Yes X No ____

8. Ownership
- Private X
- Local .....
- State .....
- Federal .....

9. Local Contact/Organization

10. Site Plan with North Arrow

11. Architect

12. Builder

13. Date A. ____ B. ____

14. Style A. ____ B. ____

15. Original Use dwelling

16. Present use commercial

17. Condition fair

18. Description

One story wrap around porch w/ fluted columns - bracketed eaves. - two story, semi - projection bay - central chimneys.

(Continue on Back)

No. Stories two

Single Pile ____ NA ____

Double Pile ____

Floor Plan

Structural Fabric frame A. ____ B. ____

Decorative Fabric A. ____ B. ____

Roof Form Pyramidal

19. History

20. Significance

21. Source of Information

22. ADD/County N.Ky / Carroll

23. U.S.G.S. Quadrant (15'/75') G.I.S. Mod.

24. UTM Reference

Zone Easting Northing

25. Coordinate Accuracy

26. Prehistoric Site Object
Historic Site Structure
Building Other

27. National Register District Name:

28. Significance Evaluation

29. Status Date
- National Landmark ..
- National Register ...
- Landmark Certificate
- Kentucky Survey ...
- Local Landmark ....
- HABS/HAER .....

30. Historic Theme
- Primary ____
- Secondary ____
- Other ____

31. Endangered Yes ____ No ____

32. Preservation Project Status

Actual Cost in $1,000s

3



Roll No. #21

Picture No. ____

Direction ____

34. Prepared by: JCH

35. Organization KHC

36. Date Sp. 1981

37. Revision Dates

38. Staff Review

KENTUCKY HISTORIC RESOURCES INVENTORY

Site No. CI-C-162

1. Historic Name(s)

Original Owner

2. Present Name

3. Location: 415 Polk St - N side

4. Owner's Name: Katherine Fothergill

5. Owner's Address: 415 Polk St.

6. Open to Public: Yes ____ No X

7. Visible from road: Yes X No ____

8. Ownership: Private X; Local ____; State ____; Federal ____

9. Local Contact/Organization

10. Site Plan with North Arrow

11. Architect

12. Builder

13. Date: A. ____ B. ____

14. Style: A. ____ B. ____

15. Original Use: dwelling

16. Present use: same

17. Condition: fair

18. Description

Box cornice - brick foundation
Interior end chimneys -
1 story frame ell with porch
in angle - Victorian porch
3 bay wide - 5 bay
main facade

(Continue on Back)

No. Stories: one

Single Pile X NA ____

Double Pile ____

Floor Plan: Central pass

Structural Fabric: frame A. ____ B. ____

Decorative Fabric: A. ____ B. ____

Roof Form: gable

19. History: 150 yrs old *

20. Significance

21. Source of Information: * owner

22. ADD/County: N. Ky/Carroll

23. U.S.G.S. Quadrant (15'/75') G.I.S. Mod.

24. UTM Reference: Zone ____ Easting ____ Northing ____

25. Coordinate Accuracy

26. Prehistoric Site; Historic Site; Building; Object; Structure; Other

27. National Register District Name:

28. Significance Evaluation

29. Status / Date

National Landmark ____
National Register ____
Landmark Certificate ____
Kentucky Survey ____
Local Landmark ____
HABS/HAER ____

30. Historic Theme

Primary ____
Secondary ____
Other ____

31. Endangered: Yes ____ No ____

32. Preservation Project Status

Actual Cost in $1,000s



20

Roll No

Picture

Directio

34. Pre

JCH

35. Organization: KHC

36. Date: Sp. 1981

37. Revision Dates

38. Staff Review

KENTUCKY HISTORIC RESOURCES INVENTORY

Site No. C1-C-163

1. Historic Name(s)

Original Owner

2. Present Name

3. Location 414- Polk S. side

4. Owner's Name

5. Owner's Address

6. Open to Public Yes ____ No X

7. Visible from road Yes X No ____

8. Ownership
Private X
Local .....
State .....
Federal .....

9. Local Contact/Organization

10. Site Plan with North Arrow

11. Architect

12. Builder

13. Date A. ☐ B. ☐

14. Style A. ☐ B. ☐

15. Original Use dwellings ☐

16. Present use none

17. Condition poor ☐

18. Description
One story frame shotgun, one story porch.

(Continue on Back)

No. Stories one ☐

Single Pile ____ NA ____
Double Pile ____

Floor Plan shotgun ☐

Structural Fabric frame A. ☐ B. ☐

Decorative Fabric A. ☐ B. ☐

Roof Form gable

19. History

20. Significance

21. Source of Information

22. ADD/County N. Ky/Carroll

23. U.S.G.S. Quadrant (15'/75') G.I.S. Mod.

24. UTM Reference
Zone Easting Northing

25. Coordinate Accuracy

26. Prehistoric Site Object
Historic Site Structure
Building Other

27. National Register District Name:

28. Significance Evaluation

29. Status Date
National Landmark ..
National Register ...
Landmark Certificate
Kentucky Survey ...
Local Landmark ....
HABS/HAER .....

30. Historic Theme
Primary ____
Secondary ____
Other ____

31. Endangered Yes ____ No ____

32. Preservation Project Status

Actual Cost in $1,000s

Roll No. #20

Picture No. ____

Direction ____

34. Prepared by: JCH

35. Organization KHC

36. Date Sp. 1981

37. Revision Dates

38. Staff Review

KENTUCKY HISTORIC RESOURCES INVENTORY

Site No. C1-C-164

1. Historic Name(s) Carrollton Ice Plant

Original Owner

2. Present Name

3. Location S.E. cor Polk + 5th St.

4. Owner's Name Rich Ladder Co

5. Owner's Address 515 S. 7th Carrollton

6. Open to Public Yes ____ No X

7. Visible from road Yes X No ____

8. Ownership
Private X
Local
State
Federal

9. Local Contact/Organization

10. Site Plan with North Arrow

11. Architect

12. Builder

13. Date A. B.

14. Style A. B.

15. Original Use industrial

16. Present use same

17. Condition fair

18. Description
Corbelled recessed bays - segmental openings

No. Stories one

Single Pile ____ NA ____
Double Pile ____

Floor Plan

Structural Fabric brick A. B.

Decorative Fabric A. B.

Roof Form flat

(Continue on Back)

19. History Was the local ice plant till after WW II

20. Significance

21. Source of Information

22. ADD/County N. Ky / Carroll

23. U.S.G.S. Quadrant (15'/75') G.I.S. Mod.

24. UTM Reference
Zone Easting Northing

25. Coordinate Accuracy

26. Prehistoric Site Object
Historic Site Structure
Building Other

27. National Register District Name:

28. Significance Evaluation

29. Status Date
National Landmark
National Register
Landmark Certificate
Kentucky Survey
Local Landmark
HABS/HAER

30. Historic Theme
Primary
Secondary
Other

31. Endangered Yes ____ No ____

32. Preservation Project Status

Actual Cost in $1,000s

33.



Roll No. #20

Picture No.

Direction

34. Prepared by: JCH

35. Organization KHC

36. Date Sp. 1981

37. Revision Dates

38. Staff Review

KENTUCKY HISTORIC RESOURCES INVENTORY

Site No. C1-C-155

1. Historic Name(s)

Original Owner

2. Present Name

3. Location
502 4th St.

4. Owner's Name
James Richie

5. Owner's Address
207 9th St.

6. Open to Public
Yes ____ No X

7. Visible from road
Yes X No ____

8. Ownership
Private X
Local
State
Federal

9. Local Contact/Organization

10. Site Plan with North Arrow

11. Architect

12. Builder

13. Date
A. B.

14. Style
A. Italianate
B.

15. Original Use
dwelling

16. Present use

17. Condition
fair

18. Description
Bracketed cornice - heavy hood molds over openings - stone sills - rough cut stone foundation - Graduated two to one story ell, original.

(Continue on Back)

No. Stories
two

Single Pile X
Double Pile ____
NA ____

Floor Plan
Side pass

Structural Fabric
Common b.b. A. B.

Decorative Fabric
A.
B.

Roof Form
gable

19. History

20. Significance

21. Source of Information

22. ADD/County
N. Ky / Carroll

23. U.S.G.S. Quadrant (15'/75')
G.I.S. Mod.

24. UTM Reference
Zone Easting Northing

25. Coordinate Accuracy

26. Prehistoric Site
Historic Site
Building
Object
Structure
Other

27. National Register District Name:

28. Significance Evaluation

29. Status
National Landmark
National Register
Landmark Certificate
Kentucky Survey
Local Landmark
HABS/HAER
Date

30. Historic Theme
Primary
Secondary
Other

31. Endangered
Yes ____
No ____

32. Preservation Project Status

Actual Cost in $1,000s



JCH Roll 20

35. Organization
KHC

36. Date
Sp. 1981

37. Revision Dates

38. Staff Review

KENTUCKY HISTORIC RESOURCES INVENTORY

Site No. C1-C-169

1. Historic Name(s) Gullion House +

Original Owner

2. Present Name

3. Location N.W. corner Taylor + 6th

4. Owner's Name

5. Owner's Address

6. Open to Public Yes ____ No X

7. Visible from road Yes X No ____

8. Ownership
Private X
Local
State
Federal

9. Local Contact/Organization

10. Site Plan with North Arrow

11. Architect

12. Builder

13. Date A. B.

14. Style A. B.

15. Original Use dwelling

16. Present use Same

17. Condition good

18. Description
Twin front gables - columned porch - two family dwelling - wood lintels and sills - one story rear addition

No. Stories one

Single Pile ____ NA ____
Double Pile X

Floor Plan

Structural Fabric Common b.b. A. B.

Decorative Fabric A. B.

Roof Form gable

(Continue on Back)

19. History

20. Significance

21. Source of Information

22. ADD/County N. Ky / Carroll

23. U.S.G.S. Quadrant (15'/75') G.I.S. Mod.

24. UTM Reference
Zone Easting Northing

25. Coordinate Accuracy

26. Prehistoric Site Object
Historic Site Structure
Building Other

27. National Register District Name:

28. Significance Evaluation

29. Status Date
National Landmark
National Register
Landmark Certificate
Kentucky Survey
Local Landmark
HABS/HAER

30. Historic Theme
Primary
Secondary
Other

31. Endangered Yes ____ No ____

32. Preservation Project Status

Actual Cost in $1,000s

33. ATTACH PHOTO



Roll No. 21

Picture No.

Direction

34. Prepared by: JCH

35. Organization KHC

36. Date Sp. 1981

37. Revision Dates

38. Staff Review

KENTUCKY HISTORIC RESOURCES INVENTORY

Site No. 21-C-170+171

1. Historic Name(s)

Original Owner

2. Present Name

3. Location
620-622 7th St. NW corner Taylor

4. Owner's Name

5. Owner's Address

6. Open to Public
Yes ____ No X

7. Visible from road
Yes X No ____

8. Ownership
Private X
Local .....
State .....
Federal .....

9. Local Contact/Organization

10. Site Plan with North Arrow

11. Architect

12. Builder

13. Date
A. ☐ B. ☐

14. Style
A. ☐
B. ☐

15. Original Use
dwellings ☐

16. Present use
same

17. Condition
good ☐

18. Description
Two separate structures -
1) one story - 5 bay - Victorian porch - brick foundation - brackets on ell
2) two story - 3 bay - one story ell - Victorian porch -

No. Stories ☐

Single Pile ____ NA ____
Double Pile ____

Floor Plan ☐

Structural Fabric
A. ☐ B. ☐

Decorative Fabric
A. ☐
B. ☐

Roof Form
gable

(Continue on Back)

19. History

20. Significance

21. Source of Information

22. ADD/County
N.Ky / Carroll

23. U.S.G.S. Quadrant (15'/75') G.I.S. Mod.

24. UTM Reference
Zone Easting Northing

25. Coordinate Accuracy

26. Prehistoric Site
Historic Site
Building
Object
Structure
Other

27. National Register District Name:

28. Significance Evaluation

29. Status
National Landmark ..
National Register ...
Landmark Certificate
Kentucky Survey ...
Local Landmark ....
HABS/HAER .....
Date

30. Historic Theme
Primary
Secondary
Other

31. Endangered
Yes ____
No ____

32. Preservation Project Status

Actual Cost in $1,000s

33. ATTACH PHOTO



Roll No. 21
Picture No. ____
Direction ____

34. Prepared by:
JCH

35. Organization
KHC

36. Date
Sp. 1981

37. Revision Dates

38. Staff Review

172-175

KENTUCKY HISTORIC RESOURCES INVENTORY

Site No. CL-C-

1. Historic Name(s)

Original Owner

2. Present Name

3. Location
703-711 7th St. SE cor. Taylor

4. Owner's Name

5. Owner's Address

6. Open to Public
Yes ____ No X

7. Visible from road
Yes X No ____

8. Ownership
Private X
Local .....
State .....
Federal .....

9. Local Contact/Organization

10. Site Plan with North Arrow

11. Architect

12. Builder

13. Date
A. ☐ B. ☐

14. Style
A. ☐
B. ☐

15. Original Use
dwellings ☐

16. Present use
Same

17. Condition
fair ☐

18. Description
4 separate structures
Each one story, frame, with a front gable

No. Stories
one ☐

Single Pile X
Double Pile ____
NA ____

Floor Plan ☐

Structural Fabric
A. ☐ B. ☐

Decorative Fabric
A. ☐
B. ☐

Roof Form
gable

(Continue on Back)

19. History

20. Significance

21. Source of Information

22. ADD/County
N. Ky / Carroll

23. U.S.G.S. Quadrant (15'/75')
G.I.S. Mod.

24. UTM Reference
Zone Easting Northing

25. Coordinate Accuracy

26. Prehistoric Site
Historic Site
Building
Object
Structure
Other

27. National Register District Name:

28. Significance Evaluation

29. Status
National Landmark ..
National Register ...
Landmark Certificate
Kentucky Survey ...
Local Landmark ....
HABS/HAER .....
Date

30. Historic Theme
Primary
Secondary
Other

31. Endangered
Yes ____
No ____

32. Preservation Project Status

Actual Cost in $1,000s

33.



Roll 21 JCH

35. Organization
KHC

36. Date
Sp. 1981

37. Revision Dates

38. Staff Review

176

KENTUCKY HISTORIC RESOURCES INVENTORY

Site No. C1-C-

1. Historic Name(s)

Original Owner

2. Present Name

3. Location 702 6th St. SW Cor. Taylor

4. Owner's Name

5. Owner's Address

6. Open to Public Yes ____ No X

7. Visible from road Yes X No ____

8. Ownership
Private X
Local
State
Federal

9. Local Contact/Organization

10. Site Plan with North Arrow

11. Architect

12. Builder

13. Date A. B.

14. Style A. B.

15. Original Use dwelling

16. Present use same

17. Condition good

18. Description

Two semi-octagonal bays flank entrance - smooth stone foundation - bracketed eaves. Segmental openings one story ell

(Continue on Back)

No. Stories one

Single Pile X NA ____

Double Pile ____

Floor Plan Central pass

Structural Fabric Commonb.b. A. B.

Decorative Fabric A. B.

Roof Form gable

19. History

20. Significance

21. Source of Information

22. ADD/County N. Ky / Carroll

23. U.S.G.S. Quadrant (15'/75') G.I.S. Mod.

24. UTM Reference
Zone Easting Northing

25. Coordinate Accuracy

26. Prehistoric Site
Historic Site
Building
Object
Structure
Other

27. National Register District Name:

28. Significance Evaluation

29. Status Date
National Landmark
National Register
Landmark Certificate
Kentucky Survey
Local Landmark
HABS/HAER

30. Historic Theme
Primary
Secondary
Other

31. Endangered Yes ____ No ____

32. Preservation Project Status

Actual Cost in $1,000s



Roll No. 21

Picture No.

Direction

34. Prepared by: JCH

35. Organization KHC

36. Date Sp. 1981

37. Revision Dates

38. Staff Review

177

KENTUCKY HISTORIC RESOURCES INVENTORY

Site No. CI-C-

1. Historic Name(s)

Original Owner

2. Present Name

3. Location 714 6th St W. side

4. Owner's Name Mary Chadup

5. Owner's Address

6. Open to Public Yes ____ No X

7. Visible from road Yes X No ____

8. Ownership
Private X
Local
State
Federal

9. Local Contact/Organization

10. Site Plan with North Arrow

11. Architect

12. Builder

13. Date A. B.

14. Style A. B.

15. Original Use dwelling

16. Present use same

17. Condition poor

18. Description
Victorian porch in angle - Semi-octagonal bay in projecting T - Round arched opening in front door.

(Continue on Back)

No. Stories two

Single Pile ____ NA ____
Double Pile ____

Floor Plan T-plan

Structural Fabric frame A. B.

Decorative Fabric A. B.

Roof Form gable

19. History

20. Significance

21. Source of Information

22. ADD/County N. Ky / Carroll

23. U.S.G.S. Quadrant (15'/75') G.I.S. Mod.

24. UTM Reference
Zone Easting Northing

25. Coordinate Accuracy

26. Prehistoric Site Object
Historic Site Structure
Building Other

27. National Register District Name:

28. Significance Evaluation

29. Status Date
National Landmark
National Register
Landmark Certificate
Kentucky Survey
Local Landmark
HABS/HAER

30. Historic Theme
Primary
Secondary
Other

31. Endangered Yes ____ No ____

32. Preservation Project Status

Actual Cost in $1,000s



Roll No. 21

Picture No.

Direction

34. Prepared by: JCH

35. Organization KHC

36. Date Sp. 1981

37. Revision Dates

38. Staff Review

178

KENTUCKY HISTORIC RESOURCES INVENTORY

Site No. CKC-

1. Historic Name(s) Mason House

Original Owner

2. Present Name

3. Location 707 6th st. Eside

4. Owner's Name Mr. Huett

5. Owner's Address 707 6th

6. Open to Public Yes ____ No X

7. Visible from road Yes X No ____

8. Ownership
Private X
Local
State
Federal

9. Local Contact/Organization

10. Site Plan with North Arrow

11. Architect

12. Builder

13. Date A. B.

14. Style A. B.

15. Original Use dwelling

16. Present use Same

17. Condition good

18. Description
Nice Victorian porch with turned posts - Segmentally arched window openings - semi-octagonal bay - in projecting T - tudor arched window in Tympanum of gable.

(Continue on Back)

No. Stories

Single Pile ____ NA ____
Double Pile ____

Floor Plan

Structural Fabric A. B.

Decorative Fabric A. B.

Roof Form

19. History

20. Significance

21. Source of Information

22. ADD/County N-Ky / Carroll

23. U.S.G.S. Quadrant (15'/75') G.I.S. Mod.

24. UTM Reference
Zone Easting Northing

25. Coordinate Accuracy

26. Prehistoric Site Object
Historic Site Structure
Building Other

27. National Register District Name:

28. Significance Evaluation

29. Status Date
National Landmark
National Register
Landmark Certificate
Kentucky Survey
Local Landmark
HABS/HAER

30. Historic Theme
Primary
Secondary
Other

31. Endangered Yes ____ No ____

32. Preservation Project Status

Actual Cost in $1,000s



Roll No. 21

Picture No.

Direction

34. Prepared by: Jett

35. Organization KHC

36. Date Sp 1981

37. Revision Dates 38 Staff Review

179

KENTUCKY HISTORIC RESOURCES INVENTORY

Site No. CI-C-

1. Historic Name(s) Clay Tharp House+

Original Owner

2. Present Name

3. Location 715 6th

4. Owner's Name Herman, McManis

5. Owner's Address 715 6th

6. Open to Public Yes ____ No X

7. Visible from road Yes X No ____

8. Ownership
Private X
Local
State
Federal

9. Local Contact/Organization

10. Site Plan with North Arrow

11. Architect

12. Builder

13. Date A. B.

14. Style A. B.

15. Original Use dwelling

16. Present use same

17. Condition good

18. Description
Wrap around porch - segmental openings.

No. Stories one

Single Pile ____ NA ____
Double Pile ____

Floor Plan

Structural Fabric brick A. B.

Decorative Fabric A. B.

Roof Form gable

(Continue on Back)

19. History

20. Significance

21. Source of Information

22. ADD/County N. Ky/Carroll

23. U.S.G.S. Quadrant (15'/75') G.I.S. Mod.

24. UTM Reference
Zone Easting Northing

25. Coordinate Accuracy

26. Prehistoric Site Object
Historic Site Structure
Building Other

27. National Register District Name:

28. Significance Evaluation

29. Status Date
National Landmark
National Register
Landmark Certificate
Kentucky Survey
Local Landmark
HABS/HAER

30. Historic Theme
Primary
Secondary
Other

31. Endangered Yes ____ No ____

32. Preservation Project Status

Actual Cost in $1,000s

33. 

Roll No. 21

Picture No.

Direction

34. Prepared by: JCH

35. Organization KHC

36. Date Sp. 1981

37. Revision Dates

38. Staff Review

180

KENTUCKY HISTORIC RESOURCES INVENTORY

Site No. C1-C-

1. Historic Name(s)

Original Owner

2. Present Name

3. Location 801 5th St. SW cor. Hawkins

4. Owner's Name

5. Owner's Address

6. Open to Public Yes ____ No ____

7. Visible from road Yes ____ No ____

8. Ownership
Private
Local
State
Federal

9. Local Contact/Organization

10. Site Plan with North Arrow

11. Architect

12. Builder

13. Date A. B.

14. Style A. B.

15. Original Use dwelling

16. Present use Sam

17. Condition good

18. Description
Interior end chimneys - gabled facade - 5 bay facade w/ 3 bay porch w/ columns

No. Stories one

Single Pile ✓ NA ____
Double Pile ____

Floor Plan Central pass

Structural Fabric Comma b.b. A. B.

Decorative Fabric A. B.

Roof Form gable

(Continue on Back)

19. History

20. Significance

21. Source of Information

22. ADD/County N. Ky / Carroll

23. U.S.G.S. Quadrant (15'/75') G.I.S. Mod.

24. UTM Reference
Zone Easting Northing

25. Coordinate Accuracy

26. Prehistoric Site Object
Historic Site Structure
Building Other

27. National Register District Name:

28. Significance Evaluation

29. Status Date
National Landmark
National Register
Landmark Certificate
Kentucky Survey
Local Landmark
HABS/HAER

30. Historic Theme
Primary
Secondary
Other

31. Endangered Yes ____ No ____

32. Preservation Project Status

Actual Cost in $1,000s

Roll No. 21

Picture No. ____

Direction ____

34. Prepared by: JCH

35. Organization KHC

36. Date 5

37. Revision Dates

38. Staff Review

181

KENTUCKY HISTORIC RESOURCES INVENTORY

Site No. C1-C-

1. Historic Name(s) Dr. Daniel Mason House

Original Owner

2. Present Name

3. Location 816 6th St W. side

4. Owner's Name Mrs. Dernbush

5. Owner's Address 11th St.

6. Open to Public Yes ____ No X

7. Visible from road Yes X No ____

8. Ownership
Private X
Local .....
State .....
Federal .....

9. Local Contact/Organization

10. Site Plan with North Arrow

11. Architect

12. Builder

13. Date A. B.

14. Style A. B.

15. Original Use dwelling

16. Present use same

17. Condition fair

18. Description
5 bay - I-house - stone foundation - Interior end chimneys - deep eaves brackets - two story ell w/ one story shed addition 6/6 lights in openings. - transom over door.

(Continue on Back)

No. Stories two

Single Pile X NA ____

Double Pile ____

Floor Plan central pass

Structural Fabric frame A. B.

Decorative Fabric A. B.

Roof Form gable

19. History

20. Significance

21. Source of Information

22. ADD/County N. Ky / Carroll

23. U.S.G.S. Quadrant (15'/75') G.I.S. Mod.

24. UTM Reference
Zone Easting Northing

25. Coordinate Accuracy

26. Prehistoric Site Object
Historic Site Structure
Building Other

27. National Register District Name:

28. Significance Evaluation

29. Status Date
National Landmark ..
National Register ...
Landmark Certificate
Kentucky Survey ...
Local Landmark ....
HABS/HAER .....

30. Historic Theme
Primary
Secondary
Other

31. Endangered Yes ____ No ____

32. Preservation Project Status

Actual Cost in $1,000s



Roll No. 22

Picture No.

Direction

34. Prepared by: JCH

35. Organization KHC

36. Date Sp. 1991

37. Revision Dates

38. Staff Review

182

KENTUCKY HISTORIC RESOURCES INVENTORY

Site No. CI-C-

1. Historic Name(s)

Original Owner

2. Present Name

3. Location: 906 6th St. W. side

4. Owner's Name: Gilbert Lacevill

5. Owner's Address: Gilbert Lacevill

6. Open to Public: Yes ____ No X

7. Visible from road: Yes X No ____

8. Ownership: Private X; Local ____; State ____; Federal ____

9. Local Contact/Organization

10. Site Plan with North Arrow

11. Architect

12. Builder

13. Date: A. ____ B. ____

14. Style: A. ____ B. ____

15. Original Use: dwelling

16. Present use: same

17. Condition: good

18. Description: Gable end - Bungalow. segmental openings - bracketed eaves - side dormers - rough cut stone porch w/ brick piers.

(Continue on Back)

No. Stories: one

Single Pile ____ NA ____

Double Pile ____

Floor Plan

Structural Fabric: brick A. ____ B. ____

Decorative Fabric: A. ____ B. ____

Roof Form: gable

19. History

20. Significance

21. Source of Information

22. ADD/County: N. Ky / Carroll

23. U.S.G.S. Quadrant (15'/75') G.I.S. Mod.

24. UTM Reference: Zone ____ Easting ____ Northing ____

25. Coordinate Accuracy

26. Prehistoric Site / Historic Site / Building / Object / Structure / Other

27. National Register District Name:

28. Significance Evaluation

29. Status / Date: National Landmark ____; National Register ____; Landmark Certificate ____; Kentucky Survey ____; Local Landmark ____; HABS/HAER ____

30. Historic Theme: Primary ____ Secondary ____ Other ____

31. Endangered: Yes ____ No ____

32. Preservation Project Status

Actual Cost in $1,000s

33. ATTACH PHOTO



Roll No. 22

Picture No. ____

Direction ____

34. Prepared by: JCH

35. Organization: KHC

36. Date: Sp. 1981

37. Revision Dates

38. Staff Review

183

KENTUCKY HISTORIC RESOURCES INVENTORY

Site No. CI-C-

1. Historic Name(s) King House +

Original Owner

2. Present Name

3. Location 1104 6th St W. side

4. Owner's Name English Cammack

5. Owner's Address 1104 6th

6. Open to Public Yes ____ No X

7. Visible from road Yes X No ____

8. Ownership
Private X
Local
State
Federal

9. Local Contact/Organization

10. Site Plan with North Arrow

11. Architect

12. Builder

13. Date A. B.

14. Style A. B.

15. Original Use dwelling

16. Present use same

17. Condition excellent

18. Description
I house - Interior end chimneys - one story ell - 3bay Victorian porch

No. Stories two

Single Pile X NA ____

Double Pile ____

Floor Plan center pass

Structural Fabric frame A. B.

Decorative Fabric A. B.

Roof Form gable

(Continue on Back)

19. History

20. Significance

21. Source of Information

22. ADD/County N. Ky / Carroll

23. U.S.G.S. Quadrant (15'/75') G.I.S. Mod.

24. UTM Reference
Zone Easting Northing

25. Coordinate Accuracy

26. Prehistoric Site Object
Historic Site Structure
Building Other

27. National Register District Name:

28. Significance Evaluation

29. Status Date
National Landmark
National Register
Landmark Certificate
Kentucky Survey
Local Landmark
HABS/HAER

30. Historic Theme
Primary
Secondary
Other

31. Endangered Yes ____ No ____

32. Preservation Project Status

Actual Cost in $1,000s





Roll No. 22

Picture No.

Direction

34. Prepared by: JCH

35. Organization KHC

36. Date Sp. 1981

37. Revision Dates 38. Staff Review

184

KENTUCKY HISTORIC RESOURCES INVENTORY

Site No. CI-C-

1. Historic Name(s) Harve Calvert House

Original Owner

2. Present Name

3. Location 611 Mason

4. Owner's Name Neville Rogers

5. Owner's Address 611 Mason

6. Open to Public Yes ____ No X

7. Visible from road Yes X No ____

8. Ownership
Private X
Local
State
Federal

9. Local Contact/Organization

10. Site Plan with North Arrow

11. Architect

12. Builder

13. Date A. B.

14. Style A. B.

15. Original Use dwelling

16. Present use same

17. Condition excellent

18. Description
Segmentally arched openings - Roughcut stone foundation and porch -

No. Stories two

Single Pile ____ NA X
Double Pile ____

Floor Plan

Structural Fabric brick A. B.

Decorative Fabric A. B.

Roof Form gable

(Continue on Back)

19. History

20. Significance

21. Source of Information

22. ADD/County N. Ky / Carroll

23. U.S.G.S. Quadrant (15'/75') G.I.S. Mod.

24. UTM Reference
Zone Easting Northing

25. Coordinate Accuracy

26. Prehistoric Site Object
Historic Site Structure
Building Other

27. National Register District Name:

28. Significance Evaluation

29. Status Date
National Landmark
National Register
Landmark Certificate
Kentucky Survey
Local Landmark
HABS/HAER

30. Historic Theme
Primary
Secondary
Other

31. Endangered Yes ____ No ____

32. Preservation Project Status

Actual Cost in $1,000s



Roll No.
Picture
Directio

34. Pre

JCH

Roll 22

35. Organization KHC

36. Date SP 1981

37. Revision Dates 38. Staff Review

185

KENTUCKY HISTORIC RESOURCES INVENTORY

Site No. CI-C-

1. Historic Name(s) Raney House

Original Owner

2. Present Name

3. Location 722 7th St. N.W. Cor Hawkins

4. Owner's Name

5. Owner's Address

6. Open to Public Yes ____ No X

7. Visible from road Yes X No ____

8. Ownership
Private X
Local
State
Federal

9. Local Contact/Organization

10. Site Plan with North Arrow

11. Architect

12. Builder

13. Date A. B.

14. Style A. B.

15. Original Use dwelling

16. Present use same

17. Condition fair

18. Description
Four bay facade - original central chimney removed - original ell w/ segmental openings - 20th c. addition on rear of that.

No. Stories one

Single Pile X NA ____
Double Pile ____

Floor Plan

Structural Fabric Common b.b. A. B.

Decorative Fabric segmental openings A. B.

Roof Form gable

(Continue on Back)

19. History

20. Significance

21. Source of Information

22. ADD/County N. Ky / Carroll

23. U.S.G.S. Quadrant (15'/75') G.I.S. Mod.

24. UTM Reference
Zone Easting Northing

25. Coordinate Accuracy

26. Prehistoric Site Object
Historic Site Structure
Building Other

27. National Register District Name:

28. Significance Evaluation

29. Status Date
National Landmark
National Register
Landmark Certificate
Kentucky Survey
Local Landmark
HABS/HAER

30. Historic Theme
Primary
Secondary
Other

31. Endangered Yes ____ No ____

32. Preservation Project Status

Actual Cost in $1,000s

33. A



Roll No
Picture
Direct

34. Pr

JCH Roll 22

35. Organization KHC

36. Date Sp. 1991

37. Revision Dates 38. Staff Review

186

KENTUCKY HISTORIC RESOURCES INVENTORY

Site No. CIC-

1. Historic Name(s) John Haggard House +

Original Owner

2. Present Name

3. Location 723 7th St NE cor Hawkins

4. Owner's Name

5. Owner's Address

6. Open to Public Yes ____ No X

7. Visible from road Yes X No ____

8. Ownership
Private X
Local
State
Federal

9. Local Contact/Organization

10. Site Plan with North Arrow

11. Architect

12. Builder

13. Date 1908+ A. B.

14. Style A. B.

15. Original Use dwelling

16. Present use Same

17. Condition good

18. Description
two course rough cut segmental openings - one story ell original - 3 bay Victorian porch.

(Continue on Back)

No. Stories one

Single Pile X NA ____

Double Pile ____

Floor Plan Central pass

Structural Fabric Commonb.b. A. B.

Decorative Fabric A. B.

Roof Form gable

19. History

20. Significance

21. Source of Information

22. ADD/County N. Ky / Carroll

23. U.S.G.S. Quadrant (15'/75') G.I.S. Mod.

24. UTM Reference
Zone Easting Northing

25. Coordinate Accuracy

26. Prehistoric Site Object
Historic Site Structure
Building Other

27. National Register District Name:

28. Significance Evaluation

29. Status Date
National Landmark
National Register
Landmark Certificate
Kentucky Survey
Local Landmark
HABS/HAER

30. Historic Theme
Primary
Secondary
Other

31. Endangered Yes ____ No ____

32. Preservation Project Status

Actual Cost in $1,000s

33.



Roll No. 22

Picture No.

Direction

34. Prepared by: JCH

35. Organization KHC

36. Date Sp. 1981

37. Revision Dates

38. Staff Review

187

KENTUCKY HISTORIC RESOURCES INVENTORY

Site No. CI-C-

1. Historic Name(s)

Original Owner

2. Present Name

3. Location
7th St between Taylor + Clay

4. Owner's Name

5. Owner's Address

6. Open to Public
Yes ____ No X

7. Visible from road
Yes X No ____

8. Ownership
Private X
Local
State
Federal

9. Local Contact/Organization

10. Site Plan with North Arrow

11. Architect

12. Builder

13. Date
A. B.

14. Style
A.
B.

15. Original Use
Comm/whse

16. Present use
Same

17. Condition
fair

18. Description
Parapeted facade with metal cornice

(Continue on Back)

No. Stories
one

Single Pile ____ NA ____
Double Pile ____

Floor Plan

Structural Fabric
Common b.b A. B.

Decorative Fabric
A.
B.

Roof Form
flat.

19. History

20. Significance

21. Source of Information

22. ADD/County
N. Ky / Carroll

23. U.S.G.S. Quadrant (15'/75') G.I.S. Mod.

24. UTM Reference
Zone Easting Northing

25. Coordinate Accuracy

26. Prehistoric Site Object
Historic Site Structure
Building Other

27. National Register District Name:

28. Significance Evaluation

29. Status Date
National Landmark
National Register
Landmark Certificate
Kentucky Survey
Local Landmark
HABS/HAER

30. Historic Theme
Primary
Secondary
Other

31. Endangered Yes ____ No ____

32. Preservation Project Status

Actual Cost in $1,000s

33. A



Roll No. 22
Picture No.
Direction

34. Prepared by:
JCH

35. Organization
KHC

36. Date
Sp. 1981

37. Revision Dates 38. Staff Review

188

KENTUCKY HISTORIC RESOURCES INVENTORY

Site No. Cl-C-

1. Historic Name(s) Dr. Conn House +

Original Owner

2. Present Name

3. Location 517 8th St.

4. Owner's Name Owen Harris

5. Owner's Address Hwy 42

6. Open to Public Yes ____ No X

7. Visible from road Yes X No ____

8. Ownership
Private
Local
State
Federal

9. Local Contact/Organization

10. Site Plan with North Arrow

11. Architect

12. Builder

13. Date A. B.

14. Style A. B.

15. Original Use dwelling

16. Present use Commercial

17. Condition poor

18. Description

Segmented sidelights + transom - slightly pediment wood lintels + wood sills - simple Greek Rev. mantel in right hand room.

No. Stories one

Single Pile ____ NA ____

Double Pile X

Floor Plan

Structural Fabric Common b.b. A. B.

Decorative Fabric A. B.

Roof Form gable

(Continue on Back)

19. History

20. Significance

21. Source of Information

22. ADD/County N. Ky / Carroll

23. U.S.G.S. Quadrant (15'/75') G.I.S. Mod.

24. UTM Reference
Zone Easting Northing

25. Coordinate Accuracy

26. Prehistoric Site Object
Historic Site Structure
Building Other

27. National Register District Name:

28. Significance Evaluation

29. Status Date
National Landmark
National Register
Landmark Certificate
Kentucky Survey
Local Landmark
HABS/HAER

30. Historic Theme
Primary
Secondary
Other

31. Endangered Yes ____ No ____

32. Preservation Project Status

Actual Cost in $1,000s

33.



Roll No. 22

Picture No.

Direction

34. Prepared by: JCH

35. Organization KHC

36. Date Sp. 1981

37. Revision Dates

38. Staff Review

NPS Form 10-900
(5-81)

OMB NO. 1024-0018
EXP. 12/31/84

United States Department of the Interior
National Park Service

For NPS use only
received
date entered

National Register of Historic Places Inventory—Nomination Form

See instructions in *How to Complete National Register Forms*
Type all entries—complete applicable sections

1. Name

historic Carrollton Historic District

and/or common Same

2. Location

street & number NA not for publication

city, town Carrollton NA vicinity of

state Kentucky code 021 county Carroll code 041

3. Classification

Category	Ownership	Status	Present Use	
X district (350 bldgs)	public	X occupied	agriculture	museum
X building(s)	private	X unoccupied	X commercial	park
structure	X both	work in progress	X educational	X private residence
site	**Public Acquisition**	**Accessible**	entertainment	X religious
object	NA in process	X yes: restricted	X government	scientific
	NA being considered	yes: unrestricted	X industrial	transportation
		no	military	other:

4. Owner of Property

name Multiple (see continuation sheet)

street & number

city, town NA vicinity of state

5. Location of Legal Description

courthouse, registry of deeds, etc. Carroll County Courthouse

street & number Court Street

city, town Carrollton state Kentucky

6. Representation in Existing Surveys

title Survey of Historic Sites in Kentucky has this property been determined eligible? yes X no

date Spring 1981 X federal state county local

depository for survey records Kentucky Heritage Division

city, town Frankfort state Kentucky

7. Description

Condition		Check one	Check one
___ excellent	X deteriorated	X unaltered	X original site
X good	___ ruins	X altered	___ moved date _____
X fair	___ unexposed		

Describe the present and original (if known) physical appearance

The small community of Carrollton, Kentucky, the county seat of Carroll County, is situated on the Ohio River at the mouth of the Kentucky River. Boasting a population of less than 5,000, Carrollton has retained its small town flavor. It is a historic community, having been incorporated in 1799, and the town square looks today much as it did 100 years ago. Agriculture is the economic mainstay, though some industry has taken advantage of the community's advantageous location, and the county can take pride in the ten companies operating here. A favorable location (equidistant between Louisville, Kentucky and Cincinnati, Ohio), however, has not spurred the tremendous growth and development one would expect when taking this factor into account.

In consequence to the moderate development, Carrollton has retained an inordinately large number of 19th century structures. The Carrollton Historic District was identified during the spring of 1981 when a comprehensive county-wide survey was completed. There is a lack of a large number of intrusions and no definitive boundary separation between the commercial and residential areas; therefore the district includes both the historic commercial and residential areas of the city. The district contains 350 buildings, and encompasses more than 25 blocks. The nominated area has buildings with diverse architectural styles and construction dates ranging from the early 19th century to the mid-20th century. The district has three distinct areas of development: an early 19th century residential area, a Victorian commercial area, and a late 19th century residential area. While each of these areas are distinct, they also overlap, so that no street within the district is strictly commercial or residential in nature.

The earliest section of the community is a residential area located at the northwest end of town near what is known as "The Point," the confluence of the Kentucky and Ohio River. It encompasses approximately four blocks of Main Street and the area between Highland Avenue and Main from Fourth to Second. The most important structure, an 1805 tavern called appropriately, "The Point", no longer stands. However, the area contains several architectural significant buildings which bespeak the area's early age. Most of these structures are two stories in height, of brick construction, and have minor setbacks from the street. The Richland Hotel is the major exception. It is a large three-story brick commercial structure which dates from the late 1800s.[1]

The downtown commercial area sits just east of "The Point" area, and is based on the town square plan, with the major commercial buildings surrounding a centrally located court house. The majority of the structures are Victorian and date from the late 19th century. Few empty lots break the streetscape pattern of the buildings, with the exception of a couple of parking areas on the perimeter. Fortunately, new construction has also been limited to the edges of the commercial area, and mainly occur on Highland Avenue, which is the main highway through town.

---

[1]The Richland Hotel is currently undergoing renovation.

Photo 15+16 Main St - between Third and Fourth - looking east.

Photo 17+18 North side Main between Fourth + Fifth St - looking east -

Photo 22 East side of Sixth St between Highland and Sycamore - looking north

Photo 23 South side of Seminary - between Fifth + Sixth looking west

Photo 24 South side of Seminary between Sixth + Seventh - looking east

Photo 25 east side of Sixth St between Clay + Seminary - looking south

Photo 26 west side of Sixth between Clay + Seminary - looking north

Photo 27 West side of ~~Sixth~~ Seventh between Sycamore + Semin. - looking north

Photo 28 east side Seventh between Highland + Sycamore looking north

Photo 29 westside Seventh - btwn Highland + Sycamore


KODAK SAFETY FILM 5062
KODAK


KODAK SAFETY FILM 5062
KODAK SAFETY FILM 5062
KODAK
→10A
→11
→11A
→12
→12A
→13


KODAK SAFETY FILM 5062
KODAK
→2A
→3
→3A
→4
→4A
→5

Located south of the commercial square, the third and largest area of concentration of historic buildings is totally residential in character. Compared to the two previously described sections, this latter area occupies much more land. It is physically connected to the previously described sections by Highland Avenue, which serves as its backbone. This neighborhood contains the widest variety of architectural styles, and diverse building dates. Structures within this section range in age from the mid-1800s to the mid-1900s. Simple vernacular cottages, Greek Revival town houses, High Victorian Mansard and Italianate structures, and Romanesque Revival churches are just some of the various types of buildings which this area displays.

The boundaries for the district were chosen for the following reasons. Directly west of the district, between Main and Polk Streets, the residential area ends and the industrial area adjacent to the Kentucky River begins. No historic structures are located in this area. Directly north of the boundary on Main Street is river frontage, containing no buildings. The area on Main Street, east of Sixth contains a large number of vacant lots and no historic structures of any merit. On Highland Avenue, east of Eleventh Street, the residential area ends, and a 20th century commercial strip begins. The area east of the west side of Seventh Street contains a much larger percentage of non-historic 20th century buildings and is therefore excluded. The same percentage of 20th century structures also exists south of Clay and Polk streets, and the southern boundary reflects this change.

8. Significance

Period	Areas of Significance—Check and justify below			
___ prehistoric	___ archeology-prehistoric	___ community planning	___ landscape architecture	___ religion
___ 1400–1499	___ archeology-historic	___ conservation	___ law	___ science
___ 1500–1599	___ agriculture	___ economics	___ literature	___ sculpture
___ 1600–1699	x architecture	___ education	___ military	___ social/ humanitarian
___ 1700–1799	___ art	___ engineering	___ music	___ theater
x 1800–1899	___ commerce	___ exploration/settlement	___ philosophy	___ transportation
x 1900–	___ communications	___ industry	___ politics/government	___ other (specify)
		___ invention		

Specific dates 1800-1950 **Builder/Architect** McDonald Bros., Louisville--Carrollton Courthouse

Statement of Significance (in one paragraph)

Originally established in 1799 as the community of Port William, present day Carrollton, Kentucky, located on the Ohio River, has to a great degree retained its historic character. Carrollton is also significant as one of the most intact of Kentucky's early 19th century Ohio River towns.[1] The Carrollton Historic District is a concentrated area containing structures which exhibit outstanding architectural merit, and reflect the full range of Carrollton's development from its early days to the mid-20th century.

Prior to Carroll County's establishment, the settlement at the confluence of the Kentucky and Ohio rivers was known as Port William. Named for an early settler, William Porter, the community was officially incorporated in 1799. Port William's prime location afforded it much early growth and contributed it its serving as a regional trading center. By 1838 the population had expanded from a meager 120 to 600 citizens. During that year the new county of Carroll was formed and Port William became Carrollton, the county seat.[2]

Afforded the advantage of being located on two major waterways, Carrollton has always been a local center for trade and marketing. During its early growth period, the community became well established as a prime river market and a tobacco trading center. At one point during this era, Carrollton rivaled Fort Washington (Cincinnati) and Corn Island (Louisville) in size and importance. The community possessed the potential for becoming an even larger retail center, but in 1867 that potential was eliminated. During that year the Louisville and Nashville Railroad constructed a short line from LaGrange (in Oldham County) to Covington which passed through the southern part of Carroll County. Passage of the line through Carrollton was proposed for the local community, but the idea was rejected by the citizens due to the unwanted changes it would precipitate. This decision served to determine Carrollton's future growth and, effectively diminish her potential as a large regional trading center.

The section of present-day Carrollton known as "The Point" contains the architecture which best illustrates the early phase of her development. Although the late 18th century structures have been lost, other significant residential buildings testify to the popularity of the area among Carrollton's earliest citizens. The Demint House is a late Federal hall-parlor plan house constructed in the 1840s. Though the facade boasts a Victorian portico, and 20th century porches flank the ell, the house is basically unaltered throughout (see photos). Standing adjacent to the Demint House, the Odd Fellows Lodge, constructed in 1849, exhibits an original wood store front with pilasters. Part of the structure was razed after a fire, and an interior wall is exposed. However, the structure has retained most of its original integrity (see photo).

---

[1] Carrollton's ties to the river remain intact, partially because no flood wall exists to destroy that connection. Other river communities along the Ohio which strongly reflect their early 19th century character include Ghent, Warsaw, Augusta and Maysville.

[2] The county was named for Charles Carroll of Maryland, one of the signers of the Declaration of Independence.

Located in the center of this early residential section is a large Italianate style hotel structure which does not conform to the early construction dates of the surrounding buildings. Constructed between 1881-1884, the Richland Hotel stands out as one of the more significant commercial structures in Carrollton. Originally known as the Houghton Hotel, the Richland was built on this site after its predecessor (originally located nearer the point) was badly flooded in 1881.[3] The detailing on the structure, which includes the heavily bracketed cornice and hood molds on the exterior and the intricate pressed tin ceiling in the lobby, indicate that this is one of the finer examples of Italianate architecture within the community.

The largest and by far the most important factor in Carrollton's economic fabric has always been tobacco. Although not a large producer, Carrollton is one of the leading centers for the marketing, rehandling, and storage of the crop. When in 1921 the Burley Tobacco Growers Association was formed, Carrollton was one of the leaders in its establishment. Ralph M. Barker (? -1952), a citizen of Carrollton, and known for many years as "Mr. Tobacco," owned the largest loose leaf tobacco sales company. For many years it was nationally known, and at one time handled 15 million pounds of tobacco annually. Constructed in 1898, the Barker Building is still standing at the corner of Third and Main (see photo). Historically important because of its connections with R. M. Barker, the structure is significant as a highly visible Carrollton landmark.

Even though tobacco has always been the economic mainstay of the area, the latter part of the 19th century saw the growth of several businesses and industries, some of which are presently thriving. The Carrollton Furniture Factory (Butler Furniture Industries), City Meat Market, Glauber's Shoes, and the Carrollton Woolen Mills were all established around the third quarter of the 19th century.

The Carrollton Furniture Factory, organized in 1884, was an important industry in the community, and played a large role in the development of the town and county. Fine bedroom furniture was for many years the principle product, and the company took a blue ribbon at the turn-of-the-century exposition in New Orleans. During Grover Cleveland's Administration, one of the White House bedrooms was furnished by this Carrollton factory (see photo).

In 1863, the Glauber Shoe Company was established by a recent immigrant from Germany. John Glauber opened his shoe store at 326 Main Street during that year, and the business has been operating in that original location since that time.

Another local business, the City Meat Market, has been on the square for 116 years. Herman Seppenfelt opened the market in 1866 and it has served shoppers in downtown Carrollton ever since.

---

[3] The Point House was run by Mrs. J. M. Houghton. After the new hotel was built at Third and Main, the name was changed to the Houghton Hotel.

The Carrollton Woolen Mills, established by John Howe in 1870, was at that time the largest and most important industry. Blue denim was the principle product and was shipped as far away as New Orleans and St. Louis. Howe Brothers Clothing, located in the Odd Fellows Building (see photo), was another business run by the Howe family for many years.

The increase in population and local growth which occurred during the late 19th century can easily be seen in the expansion of the commercial district and the growth of the residential area away from the river.

The main business district, which flanks the county courthouse on three sides, appears today much as it did 100 years ago. A large number of Victorian commercial buildings exist. This fact is made even more significant by the number of surviving, almost wholly intact, storefronts. Most of the buildings are similar in quality and design, boasting heavy elaborate metal cornice and hood molds. However, several structures exhibit superior qualities which deem them worthy of note.

The Seppenfield building (original location of the City Meat Market) is by far the most unique structure within the commercial area. Although of similar construction material and scale, the Seppenfield building possesses an elaborate projecting bay which distinguishes it from the other structures. Elaborately detailed pressed tin adorns the base and cornice of the bay, which flanks engaged columns with unusually fluted shafts (see photo). The cornice, supported by small brackets is also covered with the elaborate tin.

The commercial building at 413 Main Street deserves special mention, not only because of the unusual cornice work and hood molds, but to point out a well preserved existing store front. The cornice contains elaborately detailed brackets, separated by Gothic arched motifs. The store front displays the original engaged columns and piers along with paneled aprons below the display window.

Constructed in 1891, the Siersdorfer Hotel is the largest and most highly visible of the commerical buildings on the square. A combination of pedimented and round arched window treatments pierce the second floor, and the corner elevation is given emphasis by a turret which caps the cornice molding.

Although the main storefront entrance has been altered by an aluminum slipcover, sections of the original storefront columns are visible.

The centrally located Carroll County Courthouse stands as the focal point for the commercial district. It is the third courthouse structure to be located on the site. Designed by the McDonald Brothers, a Louisville architectural firm, the building was completed in 1884. In 1974, major renovation of the courthouse took place and two-story side wings were added to the main block. The interior also saw a major alteration.

The downtown commercial area is a reflection of Carrollton's prosperity prior to, and during the turn of the century. Also indicative of the area's growth, and Carrollton's increased independency of the rivers, is the large late 19th century residential area which grew east and south of the business district. The backbone of this large residential area is Highland Avenue, which also happens to be the main thoroughfare into Carrollton. This street contains the most concentrated area of architecturally significant structures of any residential street in town. For most local residents, this was, and still is the most desirable area in which to live. Many prominent people have made their homes here.

Two of the houses within this area have already been individually listed on the National Register. The William O. Butler House (listed 1-9-1980), and the Paschal Todd Baker House (listed 5-28-1976 are two of the most architecturally and historically significant structures in the community (see photos).

Also located on Highland is the Howe House. Constructed in 1860, it is one of the best examples of the Greek Revival style in Carrollton. The main facade boasts a portico with denticulated cornice supported by wood piers and fluted columns. Capping the portico is a semi-octagonal bay which appears to be a slightly later addition. One of the most unusual features are the placement of the chimneys. Double chimneys, flush with the walls, are located on the front and rear elevations, not the end walls as is the usual case.

While it is not certain that the Howe family constructed this house , they resided here for many years. John Howe, proprietor of the Carrollton Woolen Mills was a significant figure in Carrollton's growth. Besides owning an industry which employed a large portion of the community, John Howe also helped establish the Carrollton National Bank in 1881 (presently the First National Bank).

The finest example of the Second Empire style is also located on Highland Avenue. The Giltner House, built in 1899 displays a profusion of lacy millwork and distinctive details. The interior molding is of cherry and mahogany woods, and beautiful parquetry floors grace the double parlor.

The area south of Highland covers a much more land, but is still very cohesive. Fifth Street, an artery which connects with the commercial square, contains several very impressive structures. One of such is the Henry Winslow House, an imposing Second Empire home that was built in 1895. The projecting central pavillion serves to accentuate the structure's formal arrangement. The details are classical and very symetrically arranged. The Winslow House is the only true Second Empire style structure in town, and its importance is heightened by the association with Henry Winslow, the builder. Henry Winslow helped organize the Carrollton National Bank, in 1881 and served as its first president. The Winslow Subdivison, an area surrounding this house, was named for him.

Sandy -

The Scott House located on the corner of Seventh and Seminary Streets is a massive Greek Revival structure positioned in the center of a very large tree shaded lot. This impressive house exhibits many classic qualities. Although the entablature is simple, it possesses a denticulated cornice and enlarge frieze. The main entrance element is pure high style with a full entablature and engaged piers sheltering a recessed entry, with transom and sidelights. One of the nicer elements, traditionally known as a "widows walk" caps the roof crest.

Several churches of architectural interest are located within the district. St. Johns Catholic Church constructed between 1902 and 1916 is a very nice revival building employing many Gothic elements. The Tudor arched windows contain elaborate stone tracery and the buttressed walls have stone caps.

Constructed in ~~1870~~ 1871, the Methodist Episcopal Church South is a very fine example of Romanesque Revival. The square corner bell tower is highlighted by arched corbel tables and tiered buttresses. The round arched motif employed throughout the structure breaks up the monochromatic brick, as do the corner buttresses.

The Carrollton Historic District is a cohesive example of the evolution of a community from its inception through the mid-20th century. Time has done little to alter the face of the town. However, left up to Carrollton's leaders of today, time can only bring great things to this forward thinking community.[1]

---

[1] Present day Carrollton, with its population of about 4,300, takes pride in its historic beginnings. In order to bring about the proper future growth and development, a Carroll County Development Corporation was formed. Every facet of the community is represented, and takes responsibility for the corporation's success. Carrollton will also be participating in the Kentucky Heritage Division's Kentucky Main Street Program.

9. Major Bibliographical References

10. Geographical Data

Acreage of nominated property _____

Quadrangle name _____ Quadrangle scale _____

UMT References

	Zone	Easting	Northing		Zone	Easting	Northing
A				B			
C				D			
E				F			
G				H			

Verbal boundary description and justification

List all states and counties for properties overlapping state or county boundaries

state	code	county	code
state	code	county	code

11. Form Prepared By

name/title

organization date

street & number telephone

city or town state

12. State Historic Preservation Officer Certification

The evaluated significance of this property within the state is:

____ national ____ state ____ local

As the designated State Historic Preservation Officer for the National Historic Preservation Act of 1966 (Public Law 89–665), I hereby nominate this property for inclusion in the National Register and certify that it has been evaluated according to the criteria and procedures set forth by the National Park Service.

State Historic Preservation Officer signature

title date

For NPS use only

I hereby certify that this property is included in the National Register

date

Keeper of the National Register

Attest: date

Chief of Registration

DeMont House





Houghton House
Richland Hotel
Carrollton Inn
1890



Sierdorfer
Bldg
1891



Carrollton Historic District
Carroll County, Kentucky

Jayne Henderson
Courthouse
Carrollton, Kentucky

Demint House
Main St.

Taken from the west
Photo



Carrollton Historic District
Carroll County, Kentucky

Jayne Henderson
Courthouse
Carrollton, Kentucky

The Richland Hotel
Main St.

Taken from the east
Photo

Carrollton Historic District
Carroll County, Kentucky

Jayne Henderson
Courthouse
Carrollton, Kentucky

Siersdorfer Hotel
Main and Court St.

Taken from the east
Photo



Winslow Home
Stout
1899



Built 1884
Renovation
added wings
1975

Carrollton Historic District
Carroll County, Kentucky

Jayne Henderson
Courthouse
Carrollton, Kentucky

The Giltner House
Highland Ave.

Taken from the west
Photo



Carrollton Historic District
Carroll County, Kentucky

Jayne Henderson
Courthouse
Carrollton, Kentucky

Carroll County Courthouse
Court St.

Taken from the south
Photo



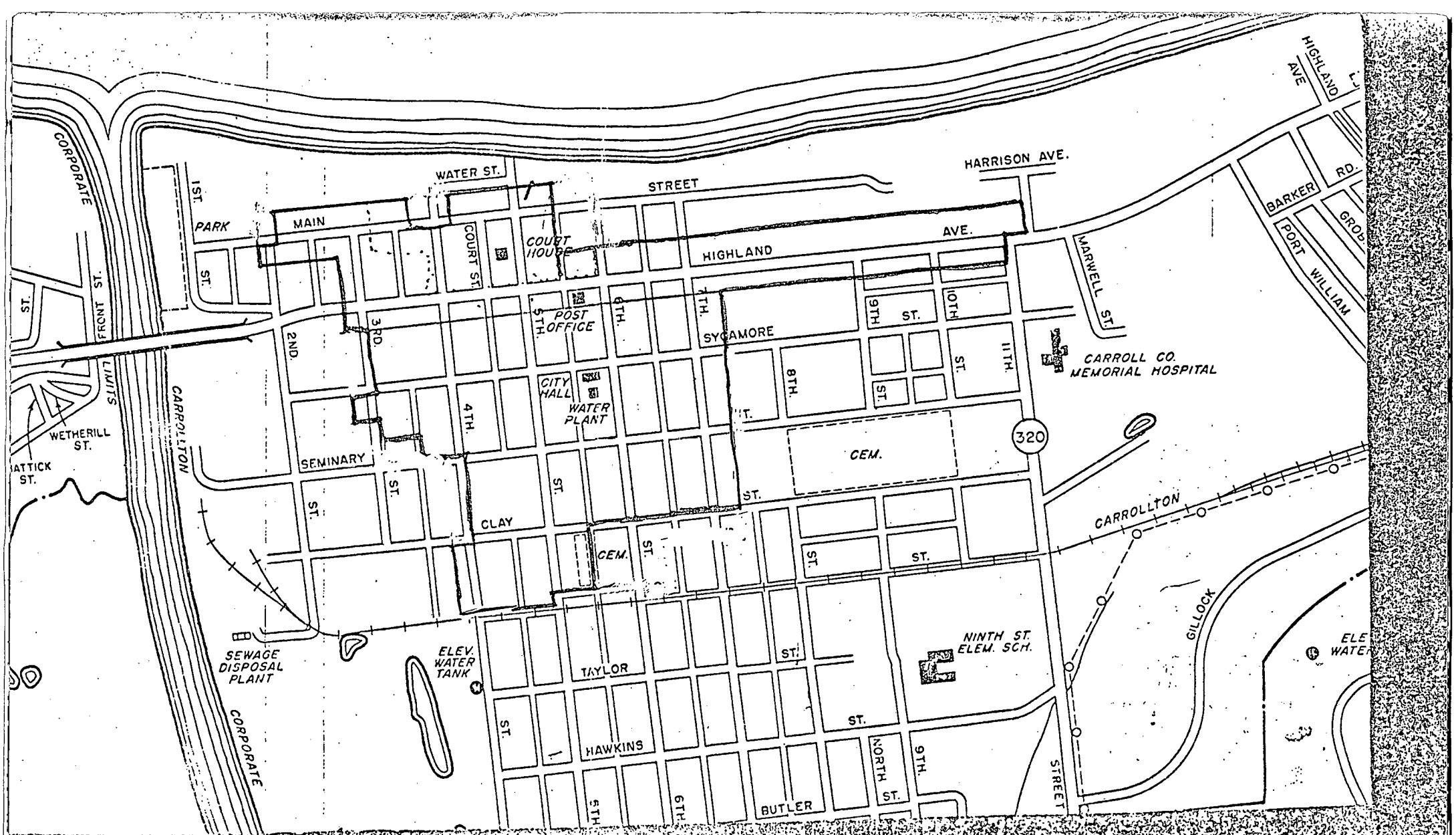
CORPORATE
LIMITS
FRONT ST.
WETHERILL ST.
ATTICK ST.
CARROLLTON
1ST.
PARK
ST.
MAIN
WATER ST.
COURT ST.
COURT HOUSE
STREET
HIGHLAND
AVE.
HARRISON AVE.
HIGHLAND AVE
BARKER RD.
PORT WILLIAM
MARWELL ST.
CARROLL CO. MEMORIAL HOSPITAL
2ND.
3RD.
4TH.
5TH.
POST OFFICE
6TH.
7TH.
SYCAMORE
8TH.
9TH.
10TH.
11TH.
CITY HALL
WATER PLANT
SEMINARY
CLAY
CEM.
320
CARROLLTON
GILLOCK
NINTH ST. ELEM. SCH.
SEWAGE DISPOSAL PLANT
ELEV. WATER TANK
TAYLOR
HAWKINS
BUTLER
NORTH ST.
9TH.
STREET
CORPORATE


KODAK SAFETY FILM 5062
NATIONAL STATE BANK

Photo 1-2A — Butler Furniture Factory - Corner of Polk and Fourth St. Burned down

Photo 3 — East side of Fifth - between Polk and Clay - looking north

Photo 5 — East side of Fifth - between Clay + Seminary - looking east

Photo 6 — East side Fifth - corner of Seminary - looking north

Photo 7 — West side of of Fifth between Sycamore + Seminary - looking south

Photo 8 — East side Fifth St - between Sycamore + Seminary - looking south

Photo 9 + 10 — Intersection of Fifth and Highland - looking east

Photo 11 + 12 — South side Highland - between Fourth + Fifth - looking east.

Photo 13 — Odd Fellows Lodge

Photo 14 — North side Main - between Second + Third - looking east

KENTUCKY HISTORIC RESOURCES INVENTORY

Site No. CI-147

1. Historic Name(s)

Original Owner

2. Present Name

3. Location
S. side Hwy 36 - 1½ mi E. of Trimble Co. line

4. Owner's Name
William Hotfill

5. Owner's Address

6. Open to Public
Yes ____ No X

7. Visible from road
Yes X No ____

8. Ownership
Private X
Local
State
Federal

9. Local Contact/Organization

10. Site Plan with North Arrow

11. Architect

12. Builder

13. Date
A. B.

14. Style
A.
B.

15. Original Use
dwelling

16. Present use
Same

17. Condition
good

18. Description
Double end chimneys - flush w/wall - fanned entrance - ack arches

No. Stories
one

Single Pile ____ NA ____
Double Pile X

Floor Plan

Structural Fabric
Flemish bond A. B.

Decorative Fabric
A.
B.

Roof Form
pyramidal

(Continue on Back)

19. History
Hunters Bottom Historic District

20. Significance

21. Source of Information

22. ADD/County
N. Ky / Carroll

23. U.S.G.S. Quadrant (15'/75')
Madison East

G.I.S. Mod.

24. UTM Reference
Zone Easting Northing

25. Coordinate Accuracy

26. Prehistoric Site
Historic Site
Building
Object
Structure
Other

27. National Register District Name:

28. Significance Evaluation

29. Status
National Landmark
National Register
Landmark Certificate
Kentucky Survey
Local Landmark
HABS/HAER
Date

30. Historic Theme
Primary
Secondary
Other

31. Endangered
Yes ____
No ____

32. Preservation Project Status

Actual Cost in $1,000s

33.



Roll No. 53
Picture No.
Direction

34. Prepared by:
JCH

35. Organization
KHC

36. Date
Sp. 1981

37. Revision Dates

38. Staff Review

191

KENTUCKY HISTORIC RESOURCES INVENTORY

Site No. CI-C-

1. Historic Name(s) Rebel Landing / Fitchen House

Original Owner

2. Present Name

3. Location Hwy 42 / 2907 Highland

4. Owner's Name Mary Bruce Grobmeyer

5. Owner's Address 2907 Highland

6. Open to Public Yes ____ No X

7. Visible from road Yes X No ____

8. Ownership
Private X
Local
State
Federal

9. Local Contact/Organization

10. Site Plan with North Arrow

11. Architect

12. Builder

13. Date A. B.

14. Style A. B.

15. Original Use dwelling

16. Present use same

17. Condition good

18. Description
Wood lintels and sills - one story ell w/ arcaded porch dormers - frame side addition -
Arcaded walkway to two story frame garage.
One story brick outbuilding - segmental openings - central chimney.

(Continue on Back)

No. Stories one

Single Pile X NA ____

Double Pile ____

Floor Plan

Structural Fabric Commonb.b. A. B.

Decorative Fabric A. B.

Roof Form

19. History

20. Significance

21. Source of Information

22. ADD/County N. Ky / Carroll

23. U.S.G.S. Quadrant (15'/75') G.I.S. Mod.

24. UTM Reference
Zone Easting Northing

25. Coordinate Accuracy

26. Prehistoric Site Object
Historic Site Structure
Building Other

27. National Register District Name:

28. Significance Evaluation

29. Status Date
National Landmark
National Register
Landmark Certificate
Kentucky Survey
Local Landmark
HABS/HAER

30. Historic Theme
Primary
Secondary
Other

31. Endangered Yes ____ No ____

32. Preservation Project Status

Actual Cost in $1,000s

33. AT

Rol
Pic
Dir

34

JCH

Roll 24

35. Organization KHC

36. Date Sp. 1981

37. Revision Dates

38. Staff Review

190

KENTUCKY HISTORIC RESOURCES INVENTORY

Site No. CI-C-

1. Historic Name(s) Masterson House

Original Owner

2. Present Name

3. Location Ky. Hwy 42

4. Owner's Name Port William Historical Society

5. Owner's Address

6. Open to Public Yes X No ____

7. Visible from road Yes X No ____

8. Ownership
Private X
Local
State
Federal

9. Local Contact/Organization

10. Site Plan with North Arrow

11. Architect

12. Builder

13. Date A. B.

14. Style A. B.

15. Original Use dwelling

16. Present use

17. Condition excellent

18. Description
See National Register Form

No. Stories one

Single Pile X NA ____

Double Pile ____

Floor Plan hall-parlor

Structural Fabric flemish bond A. B.

Decorative Fabric A. B.

Roof Form gable

(Continue on Back)

19. History

20. Significance

21. Source of Information

22. ADD/County N. Ky/Carroll

23. U.S.G.S. Quadrant (15'/75') G.I.S. Mod.

24. UTM Reference
Zone Easting Northing

25. Coordinate Accuracy

26. Prehistoric Site Object
Historic Site Structure
Building Other

27. National Register District Name:

28. Significance Evaluation

29. Status Date
National Landmark
National Register
Landmark Certificate
Kentucky Survey
Local Landmark
HABS/HAER

30. Historic Theme
Primary
Secondary
Other

31. Endangered Yes ____ No ____

32. Preservation Project Status

Actual Cost in $1,000s



Roll No. 23

Picture No.

Direction

34. Prepared by: JCA

35. Organization KHC

36. Date Sp. 1981

37. Revision Dates

38. Staff Review

KENTUCKY HISTORIC RESOURCES INVENTORY

Site No. CI-C-

1. Historic Name(s) Harve Calvert House

Original Owner

2. Present Name

3. Location 611 Mason

4. Owner's Name Aleville Rogers

5. Owner's Address 611 Mason

6. Open to Public Yes ____ No X

7. Visible from road Yes X No ____

8. Ownership
Private X
Local
State
Federal

9. Local Contact/Organization

10. Site Plan with North Arrow

11. Architect

12. Builder

13. Date A. B.

14. Style A. B.

15. Original Use dwelling

16. Present use same

17. Condition excellent

18. Description
Segmentally arched openings - Roughcut stone foundation and porch -

(Continue on Back)

No. Stories two

Single Pile ____ NA X
Double Pile ____

Floor Plan

Structural Fabric brick A. B.

Decorative Fabric A. B.

Roof Form gable

19. History

20. Significance

21. Source of Information

22. ADD/County N. Ky / Carroll

23. U.S.G.S. Quadrant (15'/75') G.I.S. Mod.

24. UTM Reference
Zone Easting Northing

25. Coordinate Accuracy

26. Prehistoric Site Object
Historic Site Structure
Building Other

27. National Register District Name:

28. Significance Evaluation

29. Status Date
National Landmark
National Register
Landmark Certificate
Kentucky Survey
Local Landmark
HABS/HAER

30. Historic Theme
Primary
Secondary
Other

31. Endangered Yes ____ No ____

32. Preservation Project Status

Actual Cost in $1,000s

Roll No.
Picture
Directio
34. Pre

JCH

Roll 22

35. Organization KHC

36. Date Sp. 1981

37. Revision Dates 38. Staff Review

KENTUCKY HISTORICT RESOURCES INVENTORY

Site No. C1-C-91

1. Historic Name(s)

Original Owner

2. Present Name

3. Owner's Name: Dennis Raisor C.P.A.

4. Owner's Address: Box 354 Carrollton, Ky

5. Location: 220 7th St.

6. Open to Public: Yes X No ____

7. Visible from road: Yes X No ____

8. Ownership: Private ☐ Local ☐ State ☐ Federal ☐

9. Local Contact/Organization

10. Site Plan with North Arrow

11. Architect

12. Builder

13. Date

14. Style: A. ☐ B. ☐

15. Original Use: dwelling

16. Present Use: commercial

17. Condition: good

18. Description

Segmental openings - box cornice - frame addition on rear later.
Victorian brackets + frame gable added. - wooden porch with piers.
Original ell

No. Stories: one

Single Pile ____ NA ____
Double Pile ____

Floor Plan

Structrual Fabric: Common bond brick

Decorative Fabric: A. ☐ B. ☐

Roof Form: gable

19. History

20. Significance

21. Source of Information

22. ADD/County: N. Ky / Carroll

23. Zoning Classification
Magisterial District

24. U.S.G. S. Quadrant (15'/75')

25. UTM Reference
Zone Easting Northing

26. Prehistoric Site Object
Historic Site Structure
Building

27. District Yes ____ No ____
Name:

28. Significance Evaluation

29. Status Date
National Landmark ☐
National Register ☐
Landmark Certificate ☐
Kentucky Survey ☐
Local Landmark ☐
HABS/HAER ☐

30. Theme
Primary
Secondary
Other

31. Endangered Yes ____ No ____

32. ATTACH PHOTO

Roll No.
Picture No.
Direction

33. Tape No. Negative No.

34. Prepared by: JCH

35. Organization: KHC

36. Date: Sp. 1991

37. Revision Dates

38. Staff Review

KENTUCKY HISTORICT RESOURCES INVENTORY

Site No. C1-C-92

1. Historic Name(s)

Original Owner

2. Present Name

3. Owner's Name
Vicki Culver

4. Owner's Address
Ghent

5. Location
S.W. corner Sycamore + 7th

6. Open to Public
Yes ____ No X

7. Visible from road
Yes X No ____

8. Ownership
Private X
Local .....
State .....
Federal .....

9. Local Contact/Organization

10. Site Plan with North Arrow

11. Architect

12. Builder

13. Date

14. Style
A.
B.

15. Original Use

16. Present Use

17. Condition

18. Description
One and one-half story, gable end brick. Segmental openings - deep eaves - columned porch - Cement block foundation.

No. Stories

Single Pile ____ NA ____
Double Pile ____

Floor Plan

Structrual Fabric

Decorative Fabric
A.
B.

Roof Form

19. History

20. Significance

21. Source of Information

22. ADD/County
N. Ky / Carroll

23. Zoning Classification
Magisterial District

24. U.S.G. S. Quadrant (15'/75')

25. UTM Reference
Zone Easting Northing

26. Prehistoric Site Object
Historic Site Structure
Building

27. District Yes ____ No ____
Name:

28. Significance Evaluation

29. Status Date
National Landmark .....
National Register .....
Landmark Certificate .....
Kentucky Survey .....
Local Landmark .....
HABS/HAER .....

30. Theme
Primary
Secondary
Other

31. Endangered Yes ____ No ____

32.
ATTACH PHOTO

Roll No.
Picture No.
Direction

33. Tape No. Negative No.

34. Prepared by:
JCH

35. Organization
KHC

36. Date
Sp. 1981

37. Revision Dates

38. Staff Review

KENTUCKY HISTORIC RESOURCES INVENTORY

Site No. CI-C-196

1. Historic Name(s) Gant House +

Original Owner

2. Present Name

3. Location Highland Ave - Where Hwy 36-227 meet Highland - behind Blue Gables Motel

4. Owner's Name

5. Owner's Address

6. Open to Public Yes ____ No X

7. Visible from road Yes ____ No X

8. Ownership
Private X
Local
State
Federal

9. Local Contact/Organization

10. Site Plan with North Arrow

11. Architect

12. Builder

13. Date 1810-1820 + A. B.

14. Style A. Federal B.

15. Original Use dwelling

16. Present use dwelling

17. Condition Poor

18. Description
One story - 5 bay facade on river side - 3 bay on street side - flush end chimneys jack arches - windows altered

No. Stories one

Single Pile ____ NA ____

Double Pile ____

Floor Plan

Structural Fabric Flemish bond A. B.

Decorative Fabric A. B.

Roof Form gable

(Continue on Back)

19. History

20. Significance

21. Source of Information

22. ADD/County N. Ky / Carroll

23. U.S.G.S. Quadrant (15'/75') G.I.S. Mod.

24. UTM Reference
Zone Easting Northing

25. Coordinate Accuracy

26. Prehistoric Site Object
Historic Site Structure
Building Other

27. National Register District Name:

28. Significance Evaluation

29. Status Date
National Landmark
National Register
Landmark Certificate
Kentucky Survey
Local Landmark
HABS/HAER

30. Historic Theme
Primary
Secondary
Other

31. Endangered Yes ____ No ____

32. Preservation Project Status

Actual Cost in $1,000s



Roll No.

Picture No.

Direction

34. Prepared by: JCH

35. Organization KHC

36. Date Sp. 1981

37. Revision Dates

38. Staff Review

KODAK SAFETY FILM 5062
→24
→24A


KODAK SAFETY FILM
→21A

5062
KODAK SA
→26
→26A

189

KENTUCKY HISTORIC RESOURCES INVENTORY

Site No. CI-C-

1. Historic Name(s) Ralph Barker House +

Original Owner

2. Present Name

3. Location 1705 Highland Ave

4. Owner's Name Dr. Lawrence Oliver

5. Owner's Address 1705 Highland

6. Open to Public Yes ____ No X

7. Visible from road Yes X No ____

8. Ownership
Private X
Local
State
Federal

9. Local Contact/Organization

10. Site Plan with North Arrow

11. Architect

12. Builder

13. Date 1920 A. B.

14. Style A. B.

15. Original Use dwelling

16. Present use same

17. Condition good

18. Description
Exterior end chimneys - roof dormers - Palladian window over entrance - fanned entrance w/sidelights - round entrance portico - w/ fluted columns - two one-room projections, one story with columns - each end of the facade - possibly originally porches - walkway to garage flanked by wood, square columns over
(Continue on Back)

No. Stories two

Single Pile ____ NA ____
Double Pile X

Floor Plan Central pass

Structural Fabric brick/stucco A. B.

Decorative Fabric A. B.

Roof Form gable

19. History

20. Significance

21. Source of Information

22. ADD/County N. Ky/Carroll

23. U.S.G.S. Quadrant (15'/75') G.I.S. Mod.

24. UTM Reference
Zone Easting Northing

25. Coordinate Accuracy

26. Prehistoric Site Object
Historic Site Structure
Building Other

27. National Register District Name:

28. Significance Evaluation

29. Status Date
National Landmark
National Register
Landmark Certificate
Kentucky Survey
Local Landmark
HABS/HAER

30. Historic Theme
Primary
Secondary
Other

31. Endangered Yes ____ No ____

32. Preservation Project Status

Actual Cost in $1,000s

33. A

Roll No. 23

Picture No.

Direction

34. Prepared by: JCH

35. Organization KHC

36. Date Sp. 1981

37. Revision Dates

38. Staff Review

KENTUCKY HISTORIC RESOURCES INVENTORY

Site No. C1-C- 193 194- 195

1. Historic Name(s)

Original Owner

2. Present Name

3. Location Hwy 42

4. Owner's Name Dan Carrico

5. Owner's Address Carrico Lane · Carrollton

6. Open to Public Yes ____ No X

7. Visible from road Yes X No ____

8. Ownership
Private X
Local
State
Federal

9. Local Contact/Organization

10. Site Plan with North Arrow

11. Architect

12. Builder

13. Date A. B.

14. Style A. B.

15. Original Use farm complex

16. Present use same

17. Condition good

18. Description
Three separate farm buildings
1) Two story brick and frame barn - Octagonal center flanked by side wings - Common bond
2) Farm tenant house - one story brick with hipped roof - Common bond
3) Brick and frame barn - curving gable roof with flared eaves. Common bond below

(Continue on Back)

No. Stories

Single Pile ____ NA ____
Double Pile ____

Floor Plan

Structural Fabric brick/frame A. B.

Decorative Fabric A. B.

Roof Form

19. History

20. Significance

21. Source of Information

22. ADD/County N. Ky / Carroll

23. U.S.G.S. Quadrant (15',75') G.I.S. Mod.

24. UTM Reference
Zone Easting Northing

25. Coordinate Accuracy

26. Prehistoric Site Object
Historic Site Structure
Building Other

27. National Register District Name:

28. Significance Evaluation

29. Status Date
National Landmark
National Register
Landmark Certificate
Kentucky Survey
Local Landmark
HABS/HAER

30. Historic Theme
Primary
Secondary
Other

31. Endangered Yes ____ No ____

32. Preservation Project Status

Actual Cost in $1,000s

33.



Roll No. 23
Picture No.
Direction

34. Prepared by: JCH

35. Organization KHC

36. Date Sp. 1981

37. Revision Dates 38. Staff Review


KODAK SAFETY FILM 5062

ETY FILM 5062


KODAK SAFETY FILM


TY FILM 5062
KODAK SAFETY FILM 5062
25A
25
26A
27

KODAK SAF
25


FILM 5062


FILM 5062
KODAK SAFETY FILM 5062
KODAK SAFETY FILM 5062
KODAK SAFE
22
22A
23
23A
24
25

KENTUCKY HISTORIC RESOURCES INVENTORY

Site No. CI-C-127

1. Historic Name(s)

Original Owner

2. Present Name

3. Location
323 6th St - N. Ecov. Seminary

4. Owner's Name
James Lorch

5. Owner's Address
323 6th

6. Open to Public
Yes ____ No X

7. Visible from road
Yes X No ____

8. Ownership
Private X
Local .....
State .....
Federal .....

9. Local Contact/Organization

10. Site Plan with North Arrow

11. Architect

12. Builder

13. Date
A. ☐ B. ☐

14. Style
A. ☐
B. ☐

15. Original Use
dwelling ☐

16. Present use
same

17. Condition
good ☐

18. Description
5 bay facade with gable
flat arched window openings
similar to jack arch -

No. Stories
one ☐

Single Pile X NA ____
Double Pile ____

Floor Plan
central pass ☐

Structural Fabric
Commabond A. ☐ B. ☐

Decorative Fabric
A. ☐
B. ☐

Roof Form
gable

(Continue on Back)

19. History

20. Significance

21. Source of Information

22. ADD/County
N. Ky

23. U.S.G.S. Quadrant (15'/75') G.I.S. Mod.

24. UTM Reference
Zone Easting Northing

25. Coordinate Accuracy

26. Prehistoric Site Object
Historic Site Structure
Building Other

27. National Register District Name:

28. Significance Evaluation

29. Status Date
National Landmark
National Register
Landmark Certificate
Kentucky Survey
Local Landmark
HABS/HAER

30. Historic Theme
Primary
Secondary
Other

31. Endangered Yes ____ No

32. Preservation Project Status

Actual Cost in $1,000s



Roll No. #16
Picture No.
Direction

34. Prepared by:
JCH

35. Organization
KHC

36. Date
Sp. 1981

37. Revision Dates 38. Staff Review

KENTUCKY HISTORIC RESOURCES INVENTORY

Site No. C1-C-128

1. Historic Name(s)

Original Owner

2. Present Name

3. Location
401 6th

4. Owner's Name
Patricia Perkins

5. Owner's Address
401 6th St. S.E. corner Seminary

6. Open to Public
Yes ____ No X

7. Visible from road
Yes X No ____

8. Ownership
Private X
Local .....
State .....
Federal .....

9. Local Contact/Organization

10. Site Plan with North Arrow

11. Architect

12. Builder

13. Date
A. ____ B. ____

14. Style
A. ____
B. ____

15. Original Use
dwelling

16. Present use
same

17. Condition
good

18. Description
Rough cut stone lintels and sills and foundation - wrap around porch - one story - with columns - part replaced.

(Continue on Back)

No. Stories
two

Single Pile ____ NA ____
Double Pile ____

Floor Plan

Structural Fabric
brick A. ____ B. ____

Decorative Fabric
A. ____
B. ____

Roof Form
pyramidal

19. History

20. Significance

21. Source of Information

22. ADD/County
N. Ky / Carroll

23. U.S.G.S. Quadrant (15'/75')

G.I.S. Mod.

24. UTM Reference
Zone Easting Northing

25. Coordinate Accuracy

26. Prehistoric Site
Historic Site
Building
Object
Structure
Other

27. National Register District Name:

28. Significance Evaluation

29. Status Date
National Landmark ....
National Register ....
Landmark Certificate
Kentucky Survey ....
Local Landmark ....
HABS/HAER .....

30. Historic Theme
Primary ____
Secondary ____
Other ____

31. Endangered
Yes ____
No ____

32. Preservation Project Status

Actual Cost in $1,000s



Roll No. #16

Picture No. ____

Direction ____

34. Prepared by:
JCH

35. Organization
KHC

36. Date
Sp 1981

37. Revision Dates

38. Staff Review

KENTUCKY HISTORIC RESOURCES INVENTORY

Site No. CI-C-129

1. Historic Name(s) Booker House +

Original Owner

2. Present Name

3. Location 410 6th

4. Owner's Name Bond Chandler

5. Owner's Address 410 6th St. W side

6. Open to Public Yes ____ No X

7. Visible from road Yes X No ____

8. Ownership
Private X
Local
State
Federal

9. Local Contact/Organization

10. Site Plan with North Arrow

11. Architect

12. Builder Booker

13. Date A. B.

14. Style A. B.

15. Original Use dwelling

16. Present use Same

17. Condition fair

18. Description
3 bay facade - segmental openings - 6/6 lights - bracketed cornice - columned 3 bay porch - 2 story original brick ell - frame addition in angle - one story, semi-octagonal bay on south side.

(Continue on Back)

No. Stories two

Single Pile X NA ____

Double Pile ____

Floor Plan side pass

Structural Fabric Common bond A. B.

Decorative Fabric A. B.

Roof Form gable

19. History

20. Significance

21. Source of Information

22. ADD/County N. Ky / Carroll

23. U.S.G.S. Quadrant (15'/75') G.I.S. Mod.

24. UTM Reference
Zone Easting Northing

25. Coordinate Accuracy

26. Prehistoric Site Object
Historic Site Structure
Building Other

27. National Register District Name:

28. Significance Evaluation

29. Status Date
National Landmark
National Register
Landmark Certificate
Kentucky Survey
Local Landmark
HABS/HAER

30. Historic Theme
Primary
Secondary
Other

31. Endangered Yes ____ No

32. Preservation Project Status

Actual Cost in $1,000s



JCH Roll # 16

35. Organization KHC

36. Date Sp 1981

37. Revision Dates

38. Staff Review

KENTUCKY HISTORIC RESOURCES INVENTORY

Site No. C1-C-130

1. Historic Name(s) Gus Renschler House +

Original Owner

2. Present Name

3. Location
415 E. side 6th btwn Seminary + Clay

4. Owner's Name
Alfred Renschler

5. Owner's Address

6. Open to Public Yes ____ No X

7. Visible from road Yes X No ____

8. Ownership
Private X
Local .....
State .....
Federal .....

9. Local Contact/Organization

10. Site Plan with North Arrow

11. Architect

12. Builder

13. Date A. ____ B. ____

14. Style
A.
B.

15. Original Use
dwelling

16. Present use
same

17. Condition
good

18. Description
Segmental openings - interior chimney.

No. Stories
one

Single Pile ____ NA X
Double Pile ____

Floor Plan
C

Structural Fabric
Common bond A. ____ B. ____

Decorative Fabric
A.
B.

Roof Form
gable

(Continue on Back)

19. History

20. Significance

21. Source of Information

22. ADD/County
N. Ky / Carroll

23. U.S.G.S. Quadrant (15'/75') G.I.S. Mod.

24. UTM Reference
Zone Easting Northing

25. Coordinate Accuracy

26. Prehistoric Site Object
Historic Site Structure
Building Other

27. National Register District Name:

28. Significance Evaluation

29. Status Date
National Landmark ..
National Register ...
Landmark Certificate
Kentucky Survey ...
Local Landmark ....
HABS/HAER .....

30. Historic Theme
Primary
Secondary
Other

31. Endangered Yes ____ No

32. Preservation Project Status

Actual Cost in $1,000s

33.

Roll No. #16

Picture No.

Direction

34. Prepared by:
JCH

35. Organization
KHC

36. Date
Sp 1981

37. Revision Dates 38. Staff Review

KENTUCKY HISTORIC RESOURCES INVENTORY

Site No. C1-C-131

1. Historic Name(s)

Original Owner

2. Present Name

3. Location: 419 6th St., - E. side

4. Owner's Name: Robert Renschler

5. Owner's Address: 419 6th

6. Open to Public: Yes ____ No X

7. Visible from road: Yes X No ____

8. Ownership: Private X; Local ____; State ____; Federal ____

9. Local Contact/Organization

10. Site Plan with North Arrow

11. Architect

12. Builder

13. Date: A. ____ B. ____

14. Style: A. ____ B. ____

15. Original Use: dwelling

16. Present use: same

17. Condition: good

18. Description: Segmental openings - Bracketed cornice - Gabled facade

No. Stories: one

Single Pile X NA ____ Double Pile ____

Floor Plan: central pass

Structural Fabric: Commonboard A. ____ B. ____

Decorative Fabric: A. ____ B. ____

Roof Form: gable

(Continue on Back)

19. History

20. Significance

21. Source of Information

22. ADD/County: N. Ky / Carroll

23. U.S.G.S. Quadrant (15'/75') G.I.S. Mod.

24. UTM Reference: Zone ____ Easting ____ Northing ____

25. Coordinate Accuracy

26. Prehistoric Site / Historic Site / Building / Object / Structure / Other

27. National Register District Name:

28. Significance Evaluation

29. Status / Date: National Landmark ____; National Register ____; Landmark Certificate ____; Kentucky Survey ____; Local Landmark ____; HABS/HAER ____

30. Historic Theme: Primary ____ Secondary ____ Other ____

31. Endangered: Yes ____ No ____

32. Preservation Project Status

Actual Cost in $1,000s

33.

Roll No. #16

Picture No. ____

Direction ____

34. Prepared by: JCH

35. Organization: KHC

36. Date: Sp. 1981

37. Revision Dates

38. Staff Review

KENTUCKY HISTORIC RESOURCES INVENTORY

Site No. CI-C-132

1. Historic Name(s) Kelly House

Original Owner

2. Present Name

3. Location 615 Seminary -N side

4. Owner's Name John Way

5. Owner's Address 615 Seminary

6. Open to Public Yes ____ No X

7. Visible from road Yes X No ____

8. Ownership
Private
Local
State
Federal

9. Local Contact/Organization

10. Site Plan with North Arrow

11. Architect

12. Builder

13. Date A. B.

14. Style A. B.

15. Original Use dwelling

16. Present use same

17. Condition good

18. Description
Segmental openings - quoins similar to ashlar square rough cut stone piers on porch in angle - fish scale shingling in tympanum.

No. Stories one

Single Pile ____ NA ____
Double Pile ____

Floor Plan T-plan

Structural Fabric brick A. B.

Decorative Fabric A. B.

Roof Form gable

(Continue on Back)

19. History

20. Significance

21. Source of Information

22. ADD/County N. Ky / Carroll

23. U.S.G.S. Quadrant (15'/75') G.I.S. Mod.

24. UTM Reference
Zone Easting Northing

25. Coordinate Accuracy

26. Prehistoric Site Object
Historic Site Structure
Building Other

27. National Register District Name:

28. Significance Evaluation

29. Status Date
National Landmark
National Register
Landmark Certificate
Kentucky Survey
Local Landmark
HABS/HAER

30. Historic Theme
Primary
Secondary
Other

31. Endangered Yes ____ No ____

32. Preservation Project Status

Actual Cost in $1,000s



Roll No. #16

Picture No.

Direction

34. Prepared by: JCH

35. Organization KHC

36. Date Sep. 1981

37. Revision Dates 38. Staff Review

KENTUCKY HISTORIC RESOURCES INVENTORY

Site No. C1-C-133

1. Historic Name(s) Scott House+

Original Owner

2. Present Name

3. Location N.W. cor 7th St and Seminary

4. Owner's Name Virginia Tandy

5. Owner's Address 903 7th St.

6. Open to Public Yes ____ No X

7. Visible from road Yes X No ____

8. Ownership
Private X
Local
State
Federal

9. Local Contact/Organization

10. Site Plan with North Arrow

11. Architect

12. Builder

13. Date A. B.

14. Style A. Greek Revival B.

15. Original Use dwelling

16. Present use same

17. Condition good

18. Description
Stone foundation - wooden cornice w/dentils - flat wood lintels and sills - 6/6 lights - double end chimneys - flush w/ wall - one story later brick ell - columned rear porch.

No. Stories 1 1/2

Single Pile ____ NA ____
Double Pile X

Floor Plan Central pass

Structural Fabric Commonbond A. B.

Decorative Fabric A. B.

Roof Form pyramidal

(Continue on Back)

19. History

20. Significance

21. Source of Information

22. ADD/County N. Ky / Carroll

23. U.S.G.S. Quadrant (15'/75') G.I.S. Mod.

24. UTM Reference
Zone Easting Northing

25. Coordinate Accuracy

26. Prehistoric Site Object
Historic Site Structure
Building Other

27. National Register District Name:

28. Significance Evaluation

29. Status Date
National Landmark
National Register
Landmark Certificate
Kentucky Survey
Local Landmark
HABS/HAER

30. Historic Theme
Primary
Secondary
Other

31. Endangered Yes ____ No ____

32. Preservation Project Status

Actual Cost in $1,000s

33. AT

Roll No.
Picture
Directio

34. Pre

Roll 16+17 JCH

35. Organization KHC

36. Date SP. 1981

37. Revision Dates 38. Staff Review

KENTUCKY HISTORIC RESOURCES INVENTORY

Site No. CI-C-134

1. Historic Name(s) ~~Major Adcock House~~

Original Owner

2. Present Name

3. Location 616 Seminary

4. Owner's Name C.A. Laukton

5. Owner's Address 616 Seminary / SW. corner 7th

6. Open to Public Yes ____ No X

7. Visible from road Yes X No ____

8. Ownership
- Private X
- Local
- State
- Federal

9. Local Contact/Organization

10. Site Plan with North Arrow

11. Architect

12. Builder

13. Date A. B.

14. Style A. B.

15. Original Use dwelling

16. Present use same

17. Condition good

18. Description
one story. wrap around porch - Victorian trim - Wooden lintels and sills

No. Stories two

Single Pile ____ NA ____

Double Pile ____

Floor Plan T-plan

Structural Fabric Common brick A. B.

Decorative Fabric A. B.

Roof Form pyramidal

(Continue on Back)

19. History

20. Significance

21. Source of Information

22. ADD/County N. Ky / Carroll

23. U.S.G.S. Quadrant (15'/75') G.I.S. Mod.

24. UTM Reference Zone Easting Northing

25. Coordinate Accuracy

26. Prehistoric Site Object
Historic Site Structure
Building Other

27. National Register District Name:

28. Significance Evaluation

29. Status Date
- National Landmark
- National Register
- Landmark Certificate
- Kentucky Survey
- Local Landmark
- HABS/HAER

30. Historic Theme
Primary
Secondary
Other

31. Endangered Yes ____ No ____

32. Preservation Project Status

Actual Cost in $1,000's

3

Roll No. #17

Picture No.

Direction

34. Prepared by: JCH

35. Organization KHC

36. Date Sp. 1981

37. Revision Dates

38. Staff Review

KENTUCKY HISTORIC RESOURCES INVENTORY

Site No. CI-C-135

1. Historic Name(s)

Original Owner

2. Present Name

3. Location: 313 7th St / N.E cor. Seminary

4. Owner's Name: Bill Welty

5. Owner's Address

6. Open to Public: Yes ____ No X

7. Visible from road: Yes X No ____

8. Ownership: Private X; Local; State; Federal

9. Local Contact/Organization

10. Site Plan with North Arrow

11. Architect

12. Builder

13. Date: A. B.

14. Style: A. B.

15. Original Use: dwelling

16. Present use: Same

17. Condition: excellent

18. Description

5 bay facade - segmental openings - double end chimneys - flush w/wall - one story brick ell - later than main block - orginally a one story house +

(Continue on Back)

No. Stories: two

Single Pile ____ NA ____

Double Pile X

Floor Plan: Central pass

Structural Fabric: Commonbond A. B.

Decorative Fabric: A. B.

Roof Form: gable

19. History

20. Significance

21. Source of Information

22. ADD/County: N. Ky / Carroll

23. U.S.G.S. Quadrant (15'/75') G.I.S. Mod.

24. UTM Reference: Zone Easting Northing

25. Coordinate Accuracy

26. Prehistoric Site; Historic Site; Building; Object; Structure; Other

27. National Register District Name:

28. Significance Evaluation

29. Status / Date: National Landmark; National Register; Landmark Certificate; Kentucky Survey; Local Landmark; HABS/HAER

30. Historic Theme: Primary; Secondary; Other

31. Endangered: Yes ____ No

32. Preservation Project Status

Actual Cost in $1,000s

Roll No. #17

Picture No.

Direction

34. Prepared by: JCH

35. Organization: KHC

36. Date: Sp. 1981

37. Revision Dates

38. Staff Review

KENTUCKY HISTORIC RESOURCES INVENTORY

Site No. CI-C-136

1. Historic Name(s) Henry Schuermann House +

Original Owner

2. Present Name

3. Location 409 7th St. Ktown Sem + Clay

4. Owner's Name Clifford Bishop

5. Owner's Address 409 7th

6. Open to Public Yes ____ No X

7. Visible from road Yes X No ____

8. Ownership
- Private X
- Local
- State
- Federal

9. Local Contact/Organization

10. Site Plan with North Arrow

11. Architect

12. Builder

13. Date A. B.

14. Style A. B.

15. Original Use dwelling

16. Present use same

17. Condition excellent

18. Description

Recessed porch with Ionic columns (fluted) - leaded glass transom + sidelights in entrance. Rough cut stone foundation - Large pediment w/dentils and round arched window tops porch columns - gable roofed dormers w/ round arched openings.

(Continue on Back)

No. Stories one

Single Pile ____ NA ____

Double Pile X

Floor Plan central pass

Structural Fabric frame A. B.

Decorative Fabric A. B.

Roof Form gable

19. History

20. Significance

21. Source of Information

22. ADD/County N. Ky / Carroll

23. U.S.G.S. Quadrant (15'/75') G.I.S. Mod.

24. UTM Reference

Zone Easting Northing

25. Coordinate Accuracy

26. Prehistoric Site / Historic Site / Building / Object / Structure / Other

27. National Register District Name:

28. Significance Evaluation

29. Status Date
- National Landmark
- National Register
- Landmark Certificate
- Kentucky Survey
- Local Landmark
- HABS/HAER

30. Historic Theme
- Primary
- Secondary
- Other

31. Endangered Yes ____ No ____

32. Preservation Project Status

Actual Cost in $1,000s



Roll No. #17

Picture No.

Direction

34. Prepared by: JCH

35. Organization KHC

36. Date Sp. 1981

37. Revision Dates

38. Staff Review

KENTUCKY HISTORIC RESOURCES INVENTORY

Site No. C1-C-137

1. Historic Name(s) Myron Barker House +

Original Owner

2. Present Name

3. Location 415 7th St. / NE cor. Clay

4. Owner's Name Richard Kopple

5. Owner's Address 415 7th St.

6. Open to Public Yes ____ No X

7. Visible from road Yes X No ____

8. Ownership
- Private X
- Local .....
- State .....
- Federal .....

9. Local Contact/Organization

10. Site Plan with North Arrow

11. Architect

12. Builder

13. Date A. ☐ B. ☐

14. Style
A. Mansard
B.

15. Original Use dwelling

16. Present use Same

17. Condition good

18. Description
Shingled roof w/ gable roofed dormers - double end chimneys flush with wall - chimneys have ornate pots on top - flat topped vent on top of roof - wood entrance surround - leaded glass front door - segmented sidelights - wood lintels + sills over windows - 20th c. brick porch.
(Continue on Back)

No. Stories one

Single Pile ____ NA ____

Double Pile X

Floor Plan Central pass

Structural Fabric Common b. A. ☐ B. ☐

Decorative Fabric A. ☐ B. ☐

Roof Form Mansard

19. History

20. Significance

21. Source of Information

22. ADD/County N. Ky / Carroll

23. U.S.G.S. Quadrant (15'/75') G.I.S. Mod.

24. UTM Reference
Zone Easting Northing

25. Coordinate Accuracy

26. Prehistoric Site Object
Historic Site Structure
Building Other

27. National Register District Name:

28. Significance Evaluation

29. Status Date
- National Landmark ..
- National Register ...
- Landmark Certificate
- Kentucky Survey ...
- Local Landmark ....
- HABS/HAER .....

30. Historic Theme
Primary
Secondary
Other

31. Endangered Yes ____ No ____

32. Preservation Project Status

Actual Cost in $1,000s

33.


Roll No. # 17

Picture No.

Direction

34. Prepared by: JCH

35. Organization KHC

36. Date Sp. 1981

37. Revision Dates

38. Staff Review

KENTUCKY HISTORIC RESOURCES INVENTORY

Site No. CI-C-138

1. Historic Name(s) Carrollton I.O.O.F. Cemetery

Original Owner

2. Present Name

3. Location

4. Owner's Name

5. Owner's Address

6. Open to Public Yes ____ No ____

7. Visible from road Yes ____ No ____

8. Ownership
Private
Local
State
Federal

9. Local Contact/Organization

10. Site Plan with North Arrow

11. Architect

12. Builder

13. Date A. B.

14. Style A. B.

15. Original Use

16. Present use

17. Condition

18. Description

#20-22 Nellie Edna Craig 1884

#23 Lula May Carrico 1923

No. Stories

Single Pile ____ NA ____

Double Pile ____

Floor Plan

Structural Fabric A. B.

Decorative Fabric A. B.

Roof Form

(Continue on Back)

19. History

20. Significance

21. Source of Information

22. ADD/County N. Ky / Carroll

23. U.S.G.S. Quadrant (15'/75') G.I.S. Mod.

24. UTM Reference
Zone Easting Northing

25. Coordinate Accuracy

26. Prehistoric Site Object
Historic Site Structure
Building Other

27. National Register District Name:

28. Significance Evaluation

29. Status Date
National Landmark
National Register
Landmark Certificate
Kentucky Survey
Local Landmark
HABS/HAER

30. Historic Theme
Primary
Secondary
Other

31. Endangered Yes ____ No

32. Preservation Project Status

Actual Cost in $1,000s

33. ATTA



Roll No. #17

Picture No.

Direction

34. Prepared by: JCH

35. Organization KHC

36. Date Sp. 1981

37. Revision Dates

38. Staff Review

KENTUCKY HISTORIC RESOURCES INVENTORY

Site No. CI-C - 139

1. Historic Name(s)

Original Owner

2. Present Name
Carrollton Redrying Co.

3. Location
11th St at Clay

4. Owner's Name

5. Owner's Address

6. Open to Public
Yes X No ____

7. Visible from road
Yes X No ____

8. Ownership
Private X
Local . . . . . ☐
State . . . . . ☐
Federal . . . . . ☐

9. Local Contact/Organization

10. Site Plan with North Arrow

11. Architect

12. Builder

13. Date
A. ☐ B. ☐

14. Style
A. ☐
B. ☐

15. Original Use
comm/whse ☐

16. Present use
Same

17. Condition
fair ☐

18. Description

No. Stories
two ☐

Single Pile ____ NA ____
Double Pile ____

Floor Plan ☐

Structural Fabric
Common bond A. ☐ B. ☐

Decorative Fabric
segmented openings A. ☐
B. ☐

Roof Form
flat

(Continue on Back)

19. History

20. Significance

21. Source of Information

22. ADD/County
N. Ky/Carroll

23. U.S.G.S. Quadrant (15'/75') G.I.S. Mod.

24. UTM Reference
Zone Easting Northing

25. Coordinate Accuracy

26. Prehistoric Site
Historic Site
Building
Object
Structure
Other

27. National Register District Name:

28. Significance Evaluation

29. Status Date
National Landmark . . ☐
National Register . . . ☐
Landmark Certificate ☐
Kentucky Survey . . . ☐
Local Landmark . . . . ☐
HABS/HAER . . . . . ☐

30. Historic Theme
Primary ____
Secondary ____
Other ____

31. Endangered
Yes ____
No ____

32. Preservation Project Status

Actual Cost in $1,000s



Roll No. #17
Picture No. ____
Direction ____

34. Prepared by:
JCH

35. Organization
KHC

36. Date
Sp. 1981

37. Revision Dates

38. Staff Review

KENTUCKY HISTORIC RESOURCES INVENTORY

Site No. C1-C-140

1. Historic Name(s) Oscar Vest House *

Original Owner

2. Present Name

3. Location 501 7th St SE corner Clay

4. Owner's Name Earnest Kyle

5. Owner's Address

6. Open to Public Yes ____ No X

7. Visible from road Yes X No ____

8. Ownership
Private X
Local
State
Federal

9. Local Contact/Organization

10. Site Plan with North Arrow

11. Architect

12. Builder

13. Date 1917* A. B.

14. Style A. B.

15. Original Use dwelling

16. Present use Same

17. Condition fair

18. Description
Crossed brick pattern at corners.

No. Stories one

Single Pile ____ NA ____
Double Pile ____

Floor Plan

Structural Fabric Common b. b. A. B.

Decorative Fabric Segmental openings A. B.

Roof Form hipped

(Continue on Back)

19. History House built by Vest family *

20. Significance

21. Source of Information * owner

22. ADD/County N. Ky/Carroll

23. U.S.G.S. Quadrant (15'/75') G.I.S. Mod.

24. UTM Reference
Zone Easting Northing

25. Coordinate Accuracy

26. Prehistoric Site Object
Historic Site Structure
Building Other

27. National Register District Name:

28. Significance Evaluation

29. Status Date
National Landmark
National Register
Landmark Certificate
Kentucky Survey
Local Landmark
HABS/HAER

30. Historic Theme
Primary
Secondary
Other

31. Endangered Yes ____ No ____

32. Preservation Project Status

Actual Cost in $1,000s

33.



Roll No. # 17

Picture No.

Direction

34. Prepared by: JCH

35. Organization KHC

36. Date Sp. 1981

37. Revision Dates

38. Staff Review

KENTUCKY HISTORIC RESOURCES INVENTORY

Site No. CI-C-141

1. Historic Name(s)

Original Owner

2. Present Name

3. Location
421 6th St

4. Owner's Name
W.E. Dunaway

5. Owner's Address
421 6th St. N.E. corner Clay

6. Open to Public
Yes ____ No X

7. Visible from road
Yes X No ____

8. Ownership
Private X
Local
State
Federal

9. Local Contact/Organization

10. Site Plan with North Arrow

11. Architect

12. Builder

13. Date
A. B.

14. Style
A.
B.

15. Original Use
dwelling

16. Present use
Same

17. Condition
fair

18. Description
Two story original ell -

No. Stories
two

Single Pile X NA ____
Double Pile ____

Floor Plan
Side pass

Structural Fabric
Comnab.b. A. B.

Decorative Fabric
Brackets A.
Segmental openings B.

Roof Form
gable

(Continue on Back)

19. History *150 yrs old - owned by a Kemper at one time

20. Significance

21. Source of Information * owner - Call Mrs Joe Ransdall Port Royal 947-5146
Send photo

22. ADD/County
N. Ky / Carroll

23. U.S.G.S. Quadrant (15'/75')
G.I.S. Mod.

24. UTM Reference
Zone Easting Northing

25. Coordinate Accuracy

26. Prehistoric Site
Historic Site
Building
Object
Structure
Other

27. National Register District Name:

28. Significance Evaluation

29. Status
National Landmark
National Register
Landmark Certificate
Kentucky Survey
Local Landmark
HABS/HAER
Date

30. Historic Theme
Primary
Secondary
Other

31. Endangered
Yes ____
No ____

32. Preservation Project Status

Actual Cost in $1,000s

Roll No. #17
Picture No.
Direction

34. Prepared by:
JCH

35. Organization
KHC

36. Date
Sp. 1981

37. Revision Dates

38. Staff Review

KENTUCKY HISTORIC RESOURCES INVENTORY

Site No. C1-C-142

1. Historic Name(s)

Original Owner

2. Present Name

3. Location: 502 6th St. / SW. cor. Clay

4. Owner's Name: Kenneth Fralix

5. Owner's Address: 500 7th St.

6. Open to Public: Yes ____ No ____

7. Visible from road: Yes ____ No ____

8. Ownership: Private ☐ Local ☐ State ☐ Federal ☐

9. Local Contact/Organization

10. Site Plan with North Arrow

11. Architect

12. Builder

13. Date: A. ☐ B. ☐

14. Style: A. ☐ B. ☐

15. Original Use: dwelling ☐

16. Present use: same

17. Condition: poor ☐

18. Description

No. Stories: one ☐

Single Pile ____ NA ✓

Double Pile ____

Floor Plan ☐

Structural Fabric: Commonb.b. A. ☐ B. ☐

Decorative Fabric: Segmental openings A. ☐ B. ☐

Roof Form: pyramidal

(Continue on Back)

19. History: owned by Fred Westruck before this +

20. Significance

21. Source of Information

22. ADD/County: N. Ky / Carroll

23. U.S.G.S. Quadrant (15'/75') G.I.S. Mod.

24. UTM Reference: Zone Easting Northing

25. Coordinate Accuracy

26. Prehistoric Site / Historic Site / Building / Object / Structure / Other

27. National Register District Name:

28. Significance Evaluation

29. Status / Date

National Landmark ☐ ____

National Register ☐ ____

Landmark Certificate ☐ ____

Kentucky Survey ☐ ____

Local Landmark ☐ ____

HABS/HAER ☐ ____

30. Historic Theme

Primary ____

Secondary ____

Other ____

31. Endangered: Yes ____ No ____

32. Preservation Project Status ☐

Actual Cost in $1,000s



Roll No. #17

Picture No. ____

Direction ____

34. Prepared by: JCH

35. Organization: KHC

36. Date: Sp. 1981

37. Revision Dates

38. Staff Review

KENTUCKY HISTORIC RESOURCES INVENTORY

Site No. C1-C-143

1. Historic Name(s)

Original Owner

2. Present Name

3. Location
510 6th St. Westside

4. Owner's Name
Helen Adams

5. Owner's Address
510 6th

6. Open to Public
Yes ____ No X

7. Visible from road
Yes X No ____

8. Ownership
Private X
Local
State
Federal

9. Local Contact/Organization

10. Site Plan with North Arrow

11. Architect

12. Builder

13. Date
A. B.

14. Style
A.
B.

15. Original Use
dwelling

16. Present use
Same

17. Condition
good

18. Description
End chimneys flush w/wall - corbelled caps - rough cut double course segmental openings - stone sills - stone foundation
Columned 3 bay porch - simple wood cornice

(Continue on Back)

No. Stories
one

Single Pile X NA ____
Double Pile ____

Floor Plan
Central pass

Structural Fabric
Common b.b. A. B.

Decorative Fabric
A.
B.

Roof Form
gable

19. History

20. Significance

21. Source of Information

22. ADD/County
N. Ky / Carroll

23. U.S.G.S. Quadrant (15'/75') G.I.S. Mod.

24. UTM Reference
Zone Easting Northing

25. Coordinate Accuracy

26. Prehistoric Site Object
Historic Site Structure
Building Other

27. National Register District Name:

28. Significance Evaluation

29. Status Date
National Landmark
National Register
Landmark Certificate
Kentucky Survey
Local Landmark
HABS/HAER

30. Historic Theme
Primary
Secondary
Other

31. Endangered Yes ____ No ____

32. Preservation Project Status

Actual Cost in $1,000s

33.



Roll N
Pictu
Direc

34. P

JCH

Roll 17+18

35. Organization

36. Date

37. Revision Dates 38. Staff Review

KENTUCKY HISTORIC RESOURCES INVENTORY

Site No. C1-C-144

1. Historic Name(s) Kuhn House +

Original Owner

2. Present Name

3. Location 516 6th St. N.W. cor Polk

4. Owner's Name Darrell Tharp.

5. Owner's Address

6. Open to Public Yes ____ No X

7. Visible from road Yes X No ____

8. Ownership
Private X
Local
State
Federal

9. Local Contact/Organization

10. Site Plan with North Arrow

11. Architect

12. Builder

13. Date A. B.

14. Style A. B.

15. Original Use dwelling

16. Present use Same

17. Condition fair

18. Description
Flush end wall chimneys - segmental openings - 5 bay facade - Victorian porch - one story with trim.

(Continue on Back)

No. Stories two

Single Pile X NA ____

Double Pile ____

Floor Plan Central pass

Structural Fabric Common b.b. A. B.

Decorative Fabric A. B.

Roof Form gable

19. History

20. Significance

21. Source of Information

22. ADD/County N. Ky / Carroll

23. U.S.G.S. Quadrant (15'/75') G.I.S. Mod.

24. UTM Reference
Zone Easting Northing

25. Coordinate Accuracy

26. Prehistoric Site Object
Historic Site Structure
Building Other

27. National Register District Name:

28. Significance Evaluation

29. Status Date
National Landmark
National Register
Landmark Certificate
Kentucky Survey
Local Landmark
HABS/HAER

30. Historic Theme
Primary
Secondary
Other

31. Endangered Yes ____ No ____

32. Preservation Project Status

Actual Cost in $1,000s

Roll No. #19 + 19

Picture No.

Direction

34. Prepared by: JCH

35. Organization KHC

36. Date Sp. 1981

37. Revision Dates 38. Staff Review

KENTUCKY HISTORIC RESOURCES INVENTORY

Site No. CI-C-145

1. Historic Name(s) Casper Hill House +

Original Owner

2. Present Name

3. Location 415 5th St. NE cor. Clay

4. Owner's Name Charles Hill

5. Owner's Address 447 Main St.

6. Open to Public Yes ____ No ____

7. Visible from road Yes ____ No ____

8. Ownership
Private
Local
State
Federal

9. Local Contact/Organization

10. Site Plan with North Arrow

11. Architect

12. Builder

13. Date A. B.

14. Style A. B.

15. Original Use dwelling

16. Present use same

17. Condition excellent

18. Description
Rough cut segmental openings - Columned porch in angle - nice iron fence

No. Stories one

Single Pile ____ NA X

Double Pile ____

Floor Plan T-plan

Structural Fabric Common B.B. A. B.

Decorative Fabric A. B.

Roof Form gable

(Continue on Back)

19. History

20. Significance

21. Source of Information

22. ADD/County N. Ky / Carroll

23. U.S.G.S. Quadrant (15'/75') G.I.S. Mod.

24. UTM Reference
Zone Easting Northing

25. Coordinate Accuracy

26. Prehistoric Site Object
Historic Site Structure
Building Other

27. National Register District Name:

28. Significance Evaluation

29. Status Date
National Landmark
National Register
Landmark Certificate
Kentucky Survey
Local Landmark
HABS/HAER

30. Historic Theme
Primary
Secondary
Other

31. Endangered Yes ____ No ____

32. Preservation Project Status

Actual Cost in $1,000s

33

34

Roll 19

JCH

35. Organization KHC

36. Date Sp. 1981

37. Revision Dates

38. Staff Review

KENTUCKY HISTORIC RESOURCES INVENTORY

Site No. C1-C 146

1. Historic Name(s)

Original Owner

2. Present Name

3. Location: 405 5th St. - E side

4. Owner's Name: Dolly Wilhoit

5. Owner's Address

6. Open to Public: Yes ____ No X

7. Visible from road: Yes X No ____

8. Ownership: Private X; Local ____; State ____; Federal ____

9. Local Contact/Organization

10. Site Plan with North Arrow

11. Architect

12. Builder

13. Date: A. ____ B. ____

14. Style: A. ____ B. ____

15. Original Use: dwelling

16. Present use: Same

17. Condition: good

18. Description: Roughcut segmental openings - Duplicate of C1-C-140

No. Stories: one

Single Pile X NA ____ Double Pile ____

Floor Plan: Central pass

Structural Fabric: Common bb A. ____ B. ____

Decorative Fabric: A. ____ B. ____

Roof Form: gable

(Continue on Back)

19. History

20. Significance

21. Source of Information

22. ADD/County: N. Ky / Carroll

23. U.S.G.S. Quadrant (15'/75') G.I.S. Mod.

24. UTM Reference: Zone ____ Easting ____ Northing ____

25. Coordinate Accuracy

26. Prehistoric Site / Historic Site / Building / Object / Structure / Other

27. National Register District Name:

28. Significance Evaluation

29. Status / Date: National Landmark ____; National Register ____; Landmark Certificate ____; Kentucky Survey ____; Local Landmark ____; HABS/HAER ____

30. Historic Theme: Primary ____ Secondary ____ Other ____

31. Endangered: Yes ____ No ____

32. Preservation Project Status

Actual Cost in $1,000s

33.

Roll No. #19

Picture No. ____

Direction ____

34. Prepared by: JCH

35. Organization: KHC

36. Date: Sp. 1981

37. Revision Dates

38. Staff Review

147+

KENTUCKY HISTORIC RESOURCES INVENTORY

Site No. C1-C-148

1. Historic Name(s)

Original Owner

2. Present Name
St. Johns Church + Parsonage

3. Location
Eside 5th St btwn Clay + Polk

4. Owner's Name

5. Owner's Address

6. Open to Public
Yes ____ No X

7. Visible from road
Yes X No ____

8. Ownership
Private X
Local
State
Federal

9. Local Contact/Organization

10. Site Plan with North Arrow

11. Architect

12. Builder

13. Date
1920s A. B.

14. Style
A.
B.

15. Original Use
Church

16. Present use
Same

17. Condition
excellent

18. Description

No. Stories
two

Single Pile ____ NA X
Double Pile ____

Floor Plan

Structural Fabric
Flemish bond A. B.

Decorative Fabric
A.
B.

Roof Form

(Continue on Back)

19. History

20. Significance

21. Source of Information Call for info

22. AQD/County
N. Ky / Carroll

23. U.S.G.S. Quadrant (15'/75') G.I.S. Mod.

24. UTM Reference
Zone Easting Northing

25. Coordinate Accuracy

26. Prehistoric Site
Historic Site
Building
Object
Structure
Other

27. National Register District Name:

28. Significance Evaluation

29. Status Date
National Landmark
National Register
Landmark Certificate
Kentucky Survey
Local Landmark
HABS/HAER

30. Historic Theme
Primary
Secondary
Other

31. Endangered Yes ____ No ____

32. Preservation Project Status

Actual Cost in $1,000s

33.



Roll
Pict
Dir

34.
Roll 19

35. Organization
KHC JCH

36. Date Sp. 1981

37. Revision Dates

38. Staff Review

KENTUCKY HISTORIC RESOURCES INVENTORY

Site No. C1-76

1. Historic Name(s)

Original Owner

2. Present Name

3. Location
Eside Hwy 36; 1/2 m. N. of Int. 71

4. Owner's Name
Paul Davis

5. Owner's Address

6. Open to Public
Yes ____ No X

7. Visible from road
Yes X No ____

8. Ownership
Private X
Local
State
Federal

9. Local Contact/Organization

10. Site Plan with North Arrow

11. Architect

12. Builder

13. Date
Second 1/4 19th C. A. B.

14. Style
A. Vernacular
B.

15. Original Use
dwelling

16. Present use
same

17. Condition
good

18. Description
Five bay facade - wood lintels and sills - cut stone foundation - wood cornice board - 6/6 lights in openings - transom over entrance - double end chimneys flush with wall.

(Continue on Back)

No. Stories
one

Single Pile ____ NA ____
Double Pile X

Floor Plan
Central pass

Structural Fabric
Common b.b. A. B.

Decorative Fabric
A.
B.

Roof Form
gable

19. History

20. Significance

21. Source of Information

22. ADD/County
N. Ky / Carroll

23. U.S.G.S./Quadrant (15'/75')
Verdy South

G.I.S. Mod.

24. UTM Reference
Zone Easting Northing

25. Coordinate Accuracy

26. Prehistoric Site
Historic Site
Building
Object
Structure
Other

27. National Register District Name:

28. Significance Evaluation

29. Status
National Landmark
National Register
Landmark Certificate
Kentucky Survey
Local Landmark
HABS/HAER
Date

30. Historic Theme
Primary
Secondary
Other

31. Endangered
Yes ____
No ____

32. Preservation Project Status

Actual Cost in $1,000s

33. ATT



Roll No. 7
Picture No.
Direction

34. Prepared by:
JCH

35. Organization
KHC

36. Date
Sp. 1981

37. Revision Dates

38. Staff Review


KODAK SAFETY FILM 5062
28A
29
29A
30

KENTUCKY HISTORIC RESOURCES INVENTORY

Site No. CI-75

1. Historic Name(s)

Original Owner

2. Present Name

3. Location
W side Hwy 36 - 1/4 m. N. of Int. 71

4. Owner's Name
Dan Carrico

5. Owner's Address
Carrico Lane, Carrollton

6. Open to Public
Yes ____ No X

7. Visible from road
Yes X No ____

8. Ownership
Private X
Local
State
Federal

9. Local Contact/Organization

10. Site Plan with North Arrow

11. Architect

12. Builder

13. Date
Second 1/4 19th C. A. B.

14. Style
A. Greek Revival
B.

15. Original Use
dwelling

16. Present use
same

17. Condition
good

18. Description
Three bay facade - wood lintels and sills - 6/6 lights in openings - advanced brick pilasters at corners of the main block - stone foundation - end chimneys flush with wall - wide cornice board which serves to connect the pilasters - two story brick ell with two story porch in angle (now enclosed) original wood piers still intact on interior -
(Continue on Back) over

No. Stories
two

Single Pile X NA ____
Double Pile ____

Floor Plan
central pass

Structural Fabric
Common b.b. A. B.

Decorative Fabric
A.
B.

Roof Form
gable

19. History

20. Significance

21. Source of Information

22. ADD/County
N. Ky/Carroll

23. U.S.G.S. Quadrant (15'/75')
Vevay South

G.I.S. Mod.

24. UTM Reference
Zone Easting Northing

25. Coordinate Accuracy

26. Prehistoric Site
Historic Site
Building
Object
Structure
Other

27. National Register District Name:

28. Significance Evaluation
National Register

29. Status
National Landmark
National Register
Landmark Certificate
Kentucky Survey
Local Landmark
HABS/HAER
Date

30. Historic Theme
Primary
Secondary
Other

31. Endangered
Yes ____
No ____

32. Preservation Project Status

Actual Cost in $1,000s



Roll No. 7
Picture No.
Direction

34. Prepared by:

35. Organization

36. Date

37. Revision Dates

38. Staff Review





Corner stair (enclosed) in north corner of porch intact. Greek shouldered door trim throughout.

KENTUCKY HISTORIC RESOURCES INVENTORY

Site No. CI-74

1. Historic Name(s)

Original Owner

2. Present Name

3. Location
E. side Hwy 36 - 3/4 m S. of Int. 71

4. Owner's Name
Hackett

5. Owner's Address

6. Open to Public
Yes ____ No X

7. Visible from road
Yes ____ No X

8. Ownership
Private X
Local .....
State .....
Federal .....

9. Local Contact/Organization

10. Site Plan with North Arrow

11. Architect

12. Builder

13. Date
Second 1/4 19th c. A. ☐ B. ☐

14. Style
A. Federal ☐
B. ☐

15. Original Use
dwelling ☐

16. Present use
Same

17. Condition
poor ☐

18. Description
Three bay facade - stone lintels + sills - box cornice - 6/6 lights in window openings - end chimneys flush with wall. - one story brick el w/ interior chimney - window + door openings topped by a flat arch with vertical bricks frame shed addition added to ell.

(Continue on Back)

No. Stories
two ☐

Single Pile X NA ____
Double Pile ____

Floor Plan
Central pass ☐

Structural Fabric
Common b.b. A. ☐ B. ☐

Decorative Fabric
A. ☐
B. ☐

Roof Form
gable

19. History

20. Significance

21. Source of Information Searcy O'Neal used to own

22. ADD/County
N. Ky/Carroll

23. U.S.G.S. Quadrant (15'/75')
Vevay South

G.I.S. Mod.

24. UTM Reference
Zone Easting Northing

25. Coordinate Accuracy

26. Prehistoric Site
Historic Site
Building
Object
Structure
Other

27. National Register District Name:

28. Significance Evaluation

29. Status

		Date
National Landmark	☐	
National Register	☐	
Landmark Certificate	☐	
Kentucky Survey	☐	
Local Landmark	☐	
HABS/HAER	☐	

30. Historic Theme
Primary ____
Secondary ____
Other ____

31. Endangered
Yes ____
No ____

32. Preservation Project Status

Actual Cost in $1,000s

33.



Roll No. 36
Picture No. ____
Direction ____

34. Prepared by:
JCH

35. Organization
KHC

36. Date
Sp. 1981

37. Revision Dates

38. Staff Review





left front room

left front room - S.W. corner



first room in ell

KENTUCKY HISTORICT RESOURCES INVENTORY

Site No. C1-C-4

1. Historic Name(s) Dr. Henry Winslow House

Original Owner

2. Present Name

3. Owner's Name
Nobb Fitzgerald

4. Owner's Address
Port William Lane - Carrollton

5. Location
217 Main St. - North side

6. Open to Public
Yes ____ No X

7. Visible from road
Yes X No ____

8. Ownership
Private X
Local .....
State .....
Federal .....

9. Local Contact/Organization

10. Site Plan with North Arrow

11. Architect

12. Builder

13. Date
1st 1/4 19th c. (1813) 2 3

14. Style
A. Federal b
B.

15. Original Use
dwelling A

16. Present Use
same

17. Condition
good c

18. Description
9/6 lights - originally brick - now stuccoed - cracking lines resemble ashlar - wooden sills and cornice board - box cornice on rear - Two story rear ell - open columned porch with bannister + railing - all chimneys flush.

No. Stories
two c

Single Pile X NA ____
Double Pile ____

Floor Plan
hall-parlor e

Structrual Fabric
brick c

Decorative Fabric
A. stucco m
B.

Roof Form
gable

19. History

20. Significance

21. Source of Information

22. ADD/County
N. Ky Carroll 0 2 1

23. Zoning Classification
Magisterial District 1

24. U.S.G.S. Quadrant (15'/75')
Carrollton 104

25. UTM Reference
Zone 1 6 Easting 6 5 8 2 8 0 Northing 4 2 8 2 8 2 0

26. Prehistoric Site
Historic Site
Building
Object
Structure

27. District Yes X No ____
Name:
Carrollton Historic Dist

28. Significance Evaluation
b

29. Status

		Date
National Landmark		
National Register		
Landmark Certificate		
Kentucky Survey		
Local Landmark		
HABS/HAER		

30. Theme
Primary c
Secondary
Other

31. Endangered
Yes ____
No ____



Roll No. #146
Picture No.
Direction

33. Tape No. Negative No.

34. Prepared by:
JCH

35. Organization
KHC

36. Date Spring 1981

37. Revision Dates

38. Staff Review




KODAK SAFETY FILM 5062
KODAK SAFETY FILM 5062
16
16A
17
17A
18


KODAK SAFETY FILM 5062
KODAK SAFETY FILM 5062
12A
13
13A
14
14A
15

KENTUCKY HISTORICT RESOURCES INVENTORY

Site No. C1-C-43

1. Historic Name(s)

Original Owner

2. Present Name: The Captains

3. Owner's Name: Warren Hays

4. Owner's Address: Kokomo, Indiana

5. Location: N.S. Main St at 6th

6. Open to Public: Yes X No ____

7. Visible from road: Yes X No ____

8. Ownership: Private ____ Local ____ State ____ Federal ____

9. Local Contact/Organization

10. Site Plan with North Arrow

11. Architect

12. Builder

13. Date

14. Style: A. B.

15. Original Use: dwelling (multiple)

16. Present Use: comm/dwelling

17. Condition: good

18. Description: One half of structure covered with barn siding - left half intact - stone foundation box cornice - frame shed add on rear.

No. Stories: one

Single Pile X NA ____ Double Pile ____

Floor Plan

Structrual Fabric: brick - common

Decorative Fabric: A. B.

Roof Form: gable

19. History

20. Significance

21. Source of Information

22. ADD/County

23. Zoning Classification

Magisterial District

24. U.S.G.S. Quadrant (15'/75')

25. UTM Reference: Zone ____ Easting ____ Northing ____

26. Prehistoric Site / Historic Site / Building / Object / Structure

27. District: Yes ____ No ____

Name:

28. Significance Evaluation

29. Status / Date

National Landmark ____ National Register ____ Landmark Certificate ____ Kentucky Survey ____ Local Landmark ____ HABS/HAER ____

30. Theme

Primary ____ Secondary ____ Other ____

31. Endangered: Yes ____ No ____

Picture No. ____

Direction ____

33. Tape No. ____ Negative No. #4 + 7

34. Prepared by: JCH

35. Organization: KHC

36. Date: Sp. 1981

37. Revision Dates

38. Staff Review

KENTUCKY HISTORICAL RECORDS INVENTORY Site No.

1. Historic Name(s) Fischer House +

Original Owner

2. Present Name

3. Owner's Name Katherine McCallum

4. Owner's Address 416 Sycamore

5. Location 302 5th St. SW. cor Sycamore

6. Open to Public Yes ____ No X

7. Visible from road Yes X No ____

8. Ownership
Private X
Local .....
State .....
Federal .....

9. Local Contact/Organization

10. Site Plan with North Arrow

11. Architect

12. Builder

13. Date

14. Style
A.
B.

15. Original Use dwelling

16. Present Use same

17. Condition good

18. Description
Double interior end chimneys - Cornice heads over window openings - Segmented lights in upper sash.

No. Stories one

Single Pile ____ NA ____
Double Pile X

Floor Plan

Structrual Fabric brick / stucco

Decorative Fabric
A.
B.

Roof Form gable

19. History

20. Significance

21. Source of Information

22. ADD/County N. Ky / Carroll

23. Zoning Classification
Magisterial District

24. U.S.G.S. Quadrant (15'/75')

25. UTM Reference
Zone Easting Northing

26. Prehistoric Site Object
Historic Site Structure
Building

27. District Yes X No ____
Name:

28. Significance Evaluation

29. Status Date
National Landmark .....
National Register .....
Landmark Certificate .....
Kentucky Survey .....
Local Landmark .....
HABS/HAER .....

30. Theme
Primary
Secondary
Other

31. Endangered Yes ____ No ____



Roll 13

Direction

33. Tape No. Negative No.

34. Prepared by: JCH

35. Organization KHC

36. Date Sp. 1981

37. Revision Dates 38. Staff Review

KENTUCKY HISTORICT RESOURCES INVENTORY

Site No. C1-C-2

1. Historic Name(s)

Original Owner

2. Present Name

3. Owner's Name: Lea Scott

4. Owner's Address: 208 Main St

5. Location: 208 Main St - Southside

6. Open to Public: Yes ____ No X

7. Visible from road: Yes X No ____

8. Ownership: Private X; Local ____; State ____; Federal ____

9. Local Contact/Organization

10. Site Plan with North Arrow

11. Architect

12. Builder

13. Date: last 1/4 19. c. [4][5]

14. Style: A. Vernacular [v]; B. ____

15. Original Use: dwelling [a]

16. Present Use: dwelling

17. Condition: good

18. Description

Cornice heads over window openings - two interior chimneys, corbelled

No. Stories: one story [a]

Single Pile ____ NA ____

Double Pile ____

Floor Plan: T-plan [n]

Structrual Fabric: frame [d]

Decorative Fabric: A. ____; B. ____

Roof Form: gable

19. History

20. Significance

21. Source of Information

22. ADD/County: N Ky - Carroll [0][2][1]

23. Zoning Classification

Magisterial District

24. U.S.G. S. Quadrant (15'/75'): Carrollton 104

25. UTM Reference

Zone: 16 Easting: 658280 Northing: 4282820

26. Prehistoric Site; Historic Site; Building; Object; Structure

27. District: Yes X No ____

Name: Carrollton Historic Dist

28. Significance Evaluation [h]

29. Status

		Date
National Landmark		
National Register		
Landmark Certificate		
Kentucky Survey		
Local Landmark		
HABS/HAER		

30. Theme

Primary ____ [c]

Secondary ____

Other ____

31. Endangered: Yes ____ No ____

Roll No. #1

Picture No. ____

Direction ____

33. Tape No. Negative No.

34. Prepared by: JCH

35. Organization: KHC

36. Date: Spring 1981

37. Revision Dates

38. Staff Review

KENTUCKY HISTORIC RESOURCES INVENTORY

Site No. C1-82

1. Historic Name(s)

Original Owner

2. Present Name

3. Location
Hwy 47 - 1/4 m. E. of Dividing Ridge Rd

4. Owner's Name

5. Owner's Address

6. Open to Public
Yes ____ No X

7. Visible from road
Yes X No ____

8. Ownership
Private X
Local .....
State .....
Federal .....

9. Local Contact/Organization

10. Site Plan with North Arrow

11. Architect

12. Builder

13. Date
third 1/4 19th C. A. B.

14. Style
A. Vernacular
B.

15. Original Use
dwelling

16. Present use
same

17. Condition
fair

18. Description
Four bay facade - central brick chimney - Victorian porch - stone foundation - one story frame ell.

(Continue on Back)

No. Stories
two

Single Pile ____ NA ____
Double Pile ____

Floor Plan
double cell house

Structural Fabric
frame A. B.

Decorative Fabric
A.
B.

Roof Form
gable

19. History

20. Significance

21. Source of Information

22. ADD/County

23. U.S.G.S. Quadrant (15'/75') G.I.S. Mod.

24. UTM Reference
Zone Easting Northing

25. Coordinate Accuracy

26. Prehistoric Site Object
Historic Site Structure
Building Other

27. National Register District Name:

28. Significance Evaluation

29. Status Date
National Landmark ..
National Register ...
Landmark Certificate
Kentucky Survey ...
Local Landmark ....
HABS/HAER .....

30. Historic Theme
Primary
Secondary
Other

31. Endangered Yes ____ No ____

32. Preservation Project Status

Actual Cost in $1,000s

Roll No. ____
Picture No. ____
Direction ____

34. Prepared by:

35. Organization

36. Date

37. Revision Dates

38. Staff Review


KODAK SAFETY FILM 5062
24A
25
25A

KENTUCKY HISTORIC RESOURCES INVENTORY

Site No. C1-73

1. Historic Name(s)

Original Owner

2. Present Name

3. Location
E side Ghent-Eagle Station Rd - 3/4 m. S. of Duckling Ridge

4. Owner's Name
Harry Mc Burnie

5. Owner's Address

6. Open to Public
Yes ____ No X

7. Visible from road
Yes ____ No X

8. Ownership
Private X
Local .....
State .....
Federal .....

9. Local Contact/Organization

10. Site Plan with North Arrow

11. Architect

12. Builder

13. Date
first 1/4 19th c. A. ☐ B. ☐

14. Style
A. Vernacular ☐
B. ☐

15. Original Use
dwelling ☐

16. Present use
none

17. Condition
poor ☐

18. Description
Single pen log house with one story log ell - half dovetail notching. Brick chimney flush with east end wall. - frame shed addition on east side of ell. Rear wall of ell removed.

No. Stories
two ☐

Single Pile X
Double Pile ____
NA ____

Floor Plan ☐

Structural Fabric
log A. ☐ B. ☐

Decorative Fabric
A. ☐
B. ☐

Roof Form
gable

(Continue on Back)

19. History

20. Significance

21. Source of Information

22. ADD/County
N. Ky / Carroll

23. U.S.G.S. Quadrant (15'/75')
Verdy South
G.I.S. Mod.

24. UTM Reference
Zone Easting Northing

25. Coordinate Accuracy

26. Prehistoric Site
Historic Site
Building
Object
Structure
Other

27. National Register District Name:

28. Significance Evaluation

29. Status
National Landmark ..
National Register ...
Landmark Certificate
Kentucky Survey ...
Local Landmark ....
HABS/HAER .....
Date

30. Historic Theme
Primary
Secondary
Other

31. Endangered
Yes ____
No ____

32. Preservation Project Status

Actual Cost in $1,000s



Roll No. 35+36
Picture No.
Direction

34. Prepared by:
JCH

35. Organization
KHC

36. Date
Sp 1981

37. Revision Dates

38. Staff Review

KODAK SAFETY FILM 5062
KODAK SAFETY FILM
4
4A
5

FILM 5062
3
3A


5062
KODAK SAF
6
6A

KENTUCKY HISTORIC RESOURCES INVENTORY

Site No. C1-72

1. Historic Name(s)

Original Owner

2. Present Name

3. Location
W side Ghent-Eagle Station Rd - 1/8 m. S. of Dividing Ridge

4. Owner's Name

5. Owner's Address

6. Open to Public
Yes ____ No X

7. Visible from road
Yes ____ No X

8. Ownership
Private X
Local .....
State .....
Federal .....

9. Local Contact/Organization

10. Site Plan with North Arrow

11. Architect

12. Builder

13. Date
first 1/4 19th c. A. ☐ B. ☐

14. Style
A. Vernacular ☐
B. ☐

15. Original Use
dwelling ☐

16. Present use
none

17. Condition
deteriorated ☐

18. Description
log pen with frame pen added - dogtrot between enclosed. - chair railing in log pen (right) enclosed stair in log pen + dogtrot. Federal mantle in log section. Colonial Revival mantle in frame pen. Frame one story ell extends from log section. - Greek Rev trim. Stone outbuilding
(Continue on Back)

No. Stories
1 1/2 ☐

Single Pile X NA ____
Double Pile ____

Floor Plan
dogtrot ☐

Structural Fabric
log + frame A. ☐ B. ☐

Decorative Fabric
A. ☐
B. ☐

Roof Form
gable

19. History

20. Significance

21. Source of Information

22. ADD/County
N. Ky/Carroll

23. U.S.G.S. Quadrant (15'/75')
Verona South

G.I.S. Mod.

24. UTM Reference
Zone Easting Northing

25. Coordinate Accuracy

26. Prehistoric Site
Historic Site
Building
Object
Structure
Other

27. National Register District Name:

28. Significance Evaluation

29. Status

		Date
National Landmark	☐	
National Register	☐	
Landmark Certificate	☐	
Kentucky Survey	☐	
Local Landmark	☐	
HABS/HAER	☐	

30. Historic Theme
Primary
Secondary
Other

31. Endangered
Yes ____
No ____

32. Preservation Project Status

Actual Cost in $1,000s





Roll No. 35
Picture No.
Direction

34. Prepared by:
JCH

35. Organization
KHC

36. Date
Sp. 1981

37. Revision Dates

38. Staff Review



sits S.W. of the log section.
One story porch shelters 3/4 of main facade - supported by huge wooden columns and turned posts





KENTUCKY HISTORIC RESOURCES INVENTORY

Site No. C1-71

1. Historic Name(s) Grass Hills

Original Owner

2. Present Name

3. Location E side Ghent-Eagle Station Rd - 1/4 m. S. of Dividing Ridge

4. Owner's Name

5. Owner's Address

6. Open to Public Yes ____ No X

7. Visible from road Yes ____ No X

8. Ownership
Private X
Local .....
State .....
Federal .....

9. Local Contact/Organization

10. Site Plan with North Arrow

11. Architect

12. Builder

13. Date A. ____ B. ____

14. Style
A. Vernacular
B.

15. Original Use dwelling

16. Present use Same

17. Condition good

18. Description
See National Register Form

(Continue on Back)

No. Stories one and one-half

Single Pile X NA ____
Double Pile ____

Floor Plan

Structural Fabric log A. ____ B. ____

Decorative Fabric A. ____ B. ____

Roof Form gable

19. History

20. Significance

21. Source of Information

22. ADD/County N. Ky / Carroll

23. U.S.G.S. Quadrant (15'/75') Verdy South G.I.S. Mod.

24. UTM Reference
Zone Easting Northing

25. Coordinate Accuracy

26. Prehistoric Site Object
Historic Site Structure
Building Other

27. National Register District Name:

28. Significance Evaluation

29. Status Date
National Landmark ....
National Register ....
Landmark Certificate
Kentucky Survey ....
Local Landmark ....
HABS/HAER .....

30. Historic Theme
Primary
Secondary
Other

31. Endangered Yes ____ No ____

32. Preservation Project Status

Actual Cost in $1,000s

33

Roll No. 35

Picture No.

Direction

34. Prepared by: JCH

35. Organization KHC

36. Date Sp. 1981

37. Revision Dates 38. Staff Review





KENTUCKY HISTORIC RESOURCES INVENTORY

Site No. C1-70

1. Historic Name(s)

Original Owner

2. Present Name

3. Location
E. side Sharon B. R. Road - 1/2 m. east of Hwy 47 road

4. Owner's Name
Chester Armstrong

5. Owner's Address
Walton

6. Open to Public
Yes ____ No X

7. Visible from road
Yes ____ No X

8. Ownership
Private X
Local
State
Federal

9. Local Contact/Organization

10. Site Plan with North Arrow

11. Architect

12. Builder

13. Date
Second 1/4 19th c. A. B.

14. Style
A. Greek Revival
B.

15. Original Use
dwelling

16. Present use
Same

17. Condition
fair

18. Description
bracketed eaves - one story ell - frame with brick end addition (common bond)
Stone foundation - 9/6 lights in window openings - transom and sidelights surround main entrance - one story wood portico supported by wood piers.

(Continue on Back)

No. Stories
two

Single Pile X
Double Pile ____
NA ____

Floor Plan
Central pass

Structural Fabric
frame A. B.

Decorative Fabric
A.
B.

Roof Form
gable

19. History

20. Significance

21. Source of Information

22. ADD/County
N. Ky / Carroll

23. U.S.G.S. Quadrant (15'/75')
Sanders

G.I.S. Mod.

24. UTM Reference
Zone Easting Northing

25. Coordinate Accuracy

26. Prehistoric Site
Historic Site
Building
Object
Structure
Other

27. National Register District Name:

28. Significance Evaluation

29. Status
National Landmark
National Register
Landmark Certificate
Kentucky Survey
Local Landmark
HABS/HAER
Date

30. Historic Theme
Primary
Secondary
Other

31. Endangered
Yes ____
No ____

32. Preservation Project Status

Actual Cost in $1,000s



Roll No. 35
Picture No.
Direction

34. Prepared by:
JCH

35. Organization
KHC

36. Date
Sp. 1981

37. Revision Dates

38. Staff Review



KENTUCKY HISTORIC RESOURCES INVENTORY

Site No. CI-69

1. Historic Name(s)

Original Owner

2. Present Name

3. Location
Sharon Black Rock Rd - 1/4 m from Dividing Ridge Rd

4. Owner's Name

5. Owner's Address

6. Open to Public
Yes ____ No X

7. Visible from road
Yes X No ____

8. Ownership
Private X
Local
State
Federal

9. Local Contact/Organization

10. Site Plan with North Arrow

11. Architect

12. Builder

13. Date 1st 1/4 19th C - log
third 1/4 - frame A. B.

14. Style
A. Vernacular
B.

15. Original Use
dwelling

16. Present use
Same

17. Condition
fair

18. Description
Bracketed eaves - Italianate hood molds and entrance surround - Victorian porch supported by turned posts with decorative brackets.
one story log ell with dormers -

(Continue on Back)

No. Stories
two

Single Pile X NA ____
Double Pile ____

Floor Plan
Central pass

Structural Fabric
frame/log A. B.

Decorative Fabric
A.
B.

Roof Form
gable

19. History

20. Significance

21. Source of Information

22. ADD/County
N. Ky / Carroll

23. U.S.G.S. Quadrant (15'/75')
Verdy South

G.I.S. Mod.

24. UTM Reference
Zone Easting Northing

25. Coordinate Accuracy

26. Prehistoric Site
Historic Site
Building
Object
Structure
Other

27. National Register District Name:

28. Significance Evaluation

29. Status
National Landmark
National Register
Landmark Certificate
Kentucky Survey
Local Landmark
HABS/HAER
Date

30. Historic Theme
Primary
Secondary
Other

31. Endangered
Yes ____
No ____

32. Preservation Project Status

Actual Cost in $1,000s

33. A



Roll No. 35
Picture No.
Direction

34. Prepared by:
JCH

35. Organization
KHC

36. Date
Sp. 1981

37. Revision Dates

38. Staff Review



KENTUCKY HISTORIC RESOURCES INVENTORY

Site No. C1-68

1. Historic Name(s) John Thompkins House +

Original Owner

2. Present Name

3. Location W. Side Ghent Eagle Station Rd - 1/8 m from Dividing Ridge

4. Owner's Name Jo Ann Riley

5. Owner's Address La Grange

6. Open to Public Yes ____ No X

7. Visible from road Yes ____ No X

8. Ownership
Private X
Local
State
Federal

9. Local Contact/Organization

10. Site Plan with North Arrow

11. Architect

12. Builder

13. Date first 1/4 19th C. A. B.

14. Style A. Vernacular B.

15. Original Use dwelling

16. Present use Same

17. Condition fair

18. Description
Stone foundation - 6/6 lights in window openings
One story log ell with huge stone chimney
Interior brick chimney in main block.

(Continue on Back)

No. Stories two

Single Pile X NA ____

Double Pile ____

Floor Plan

Structural Fabric log/frame A. B.

Decorative Fabric A. B.

Roof Form gable

19. History Date of Oct 1871 scratched in sidelight pane.

20. Significance

21. Source of Information * scratched in sidelight pane

22. ADD County N. Ky / Carroll

23. U.S.G.S. Quadrant (15'/75') Verdy South G.I.S. Mod.

24. UTM Reference
Zone Easting Northing

25. Coordinate Accuracy

26. Prehistoric Site Object
Historic Site Structure
Building Other

27. National Register District Name:

28. Significance Evaluation

29. Status Date
National Landmark
National Register
Landmark Certificate
Kentucky Survey
Local Landmark
HABS/HAER

30. Historic Theme
Primary
Secondary
Other

31. Endangered Yes ____ No ____

32. Preservation Project Status

Actual Cost in $1,000s



Roll No. 34

Picture No.

Direction

34. Prepared by: JCH

35. Organization KHC

36. Date Sp. 1981

37. Revision Dates 38. Staff Review

KODAK SAFETY FILM 5062
KODAK SAFETY FILM


KODAK SAFETY FILM 5062
KODAK SAFETY FILM 5062
KODAK SAFETY FILM 5062
27
27A
28
28A
29
29A
30
30A


SAFETY FILM 5062

KENTUCKY HISTORIC RESOURCES INVENTORY

Site No. CI-67

1. Historic Name(s) Preacher Tandy House *

Original Owner

2. Present Name

3. Location N. Side of Dividing Ridge Rd - 3/4 m from Hwy 36

4. Owner's Name J.P. Dean *

5. Owner's Address Rt 1 Box 60 Sanders Ky

6. Open to Public Yes ____ No X

7. Visible from road Yes ____ No X

8. Ownership
- Private X
- Local
- State
- Federal

9. Local Contact/Organization

10. Site Plan with North Arrow

11. Architect

12. Builder

13. Date 1830-35 * A. B.

14. Style A. Vernacular B.

15. Original Use dwelling

16. Present use dwelling

17. Condition good

18. Description
Wood lintels and sills - 6/6 lights in openings - transom tops entrance - end chimneys flush w/ wall. - one story brick ell - part original one story brick out building to the north of house

(Continue on Back)

No. Stories two

Single Pile X NA ____

Double Pile ____

Floor Plan Central pass

Structural Fabric Common b.b. A. B.

Decorative Fabric A. B.

Roof Form gable

19. History House was built by member of Tandy family - *

20. Significance

21. Source of Information

22. ADD/County N. Ky / Carroll

23. U.S.G.S. Quadrant (15'/75') Vevay South

G.I.S. Mod.

24. UTM Reference
Zone Easting Northing

25. Coordinate Accuracy

26. Prehistoric Site / Historic Site / Building / Object / Structure / Other

27. National Register District Name:

28. Significance Evaluation

29. Status / Date
- National Landmark
- National Register
- Landmark Certificate
- Kentucky Survey
- Local Landmark
- HABS/HAER

30. Historic Theme
- Primary
- Secondary
- Other

31. Endangered Yes ____ No ____

32. Preservation Project Status

Actual Cost in $1,000s

33. A



Roll No. 34

Picture No.

Direction

34. Prepared by: JCH

35. Organization KHC

36. Date Sp. 1981

37. Revision Dates

38. Staff Review

KODAK SAFETY FILM 5062
KODAK SAFETY FILM 5062
→22
→22A
→23
→23A
→24
→24A


5062
KODAK SA
→26
→26A

KENTUCKY HISTORIC RESOURCES INVENTORY

Site No. CI-155

1. Historic Name(s)

Original Owner

2. Present Name
Lock houses - Ky River Lock No. 1

3. Location
N. side Hwy 320 - 3½ m. S. of Hwy 36

4. Owner's Name

5. Owner's Address

6. Open to Public
Yes ____ No X

7. Visible from road
Yes X No ____

8. Ownership
Private X
Local .....
State .....
Federal .....

9. Local Contact/Organization

10. Site Plan with North Arrow

11. Architect

12. Builder

13. Date
1935 A. ☐ B. ☐

14. Style
A. Colonial Revival ☐
B. ☐

15. Original Use
dwellings ☐

16. Present use
Samp

17. Condition
good ☐

18. Description
Threebay facade - Pediment entrance surround. exterior end chimneys

(Continue on Back)

No. Stories
two ☐

Single Pile ____ NA ____
Double Pile ____

Floor Plan ☐

Structural Fabric
frame A. ☐ B. ☐

Decorative Fabric
A. ☐
B. ☐

Roof Form
gable

19. History

20. Significance

21. Source of Information

22. ADD/County
N. Ky / Carroll

23. U.S.G.S. Quadrant (15'/75')
Carrollton

G.I.S. Mod.

24. UTM Reference
Zone Easting Northing

25. Coordinate Accuracy

26. Prehistoric Site — Object
Historic Site — Structure
Building — Other

27. National Register District Name:

28. Significance Evaluation

29. Status — Date
National Landmark ..
National Register ...
Landmark Certificate
Kentucky Survey ...
Local Landmark ....
HABS/HAER .....

30. Historic Theme
Primary ____
Secondary ____
Other ____

31. Endangered
Yes ____
No ____

32. Preservation Project Status

Actual Cost in $1,000s

Roll No. 54
Picture No. ____
Direction ____

34. Prepared by:
JCH

35. Organization
KHC

36. Date
Sp. 1981

37. Revision Dates

38. Staff Review

KODAK SAFETY FILM 5062
13A


5062
KODAK SAFE

KENTUCKY HISTORIC RESOURCES INVENTORY

Site No. CI-154

1. Historic Name(s)

Original Owner

2. Present Name

3. Location
W side of Hwy 320 - 2 1/2 m. S. of Hwy 36

4. Owner's Name

5. Owner's Address

6. Open to Public
Yes ____ No X

7. Visible from road
Yes X No ____

8. Ownership
Private X
Local .....
State .....
Federal .....

9. Local Contact/Organization

10. Site Plan with North Arrow

11. Architect

12. Builder

13. Date
A. ☐ B. ☐

14. Style
A. ☐
B. ☐

15. Original Use
dwelling ☐

16. Present use
none

17. Condition
deteriorated ☐

18. Description
Shouldered stone chimney on northend of pen)

No. Stories
one ☐

Single Pile X NA ____
Double Pile ____

Floor Plan
single cell ☐

Structural Fabric
log / frame A. ☐ B. ☐

Decorative Fabric
A. ☐
B. ☐

Roof Form
gable

(Continue on Back)

19. History

20. Significance

21. Source of Information

22. ADD/County
N. Ky / Carroll

23. U.S.G.S. Quadrant (15'/75')
Carrollton

G.I.S. Mod.

24. UTM Reference
Zone Easting Northing

25. Coordinate Accuracy

26. Prehistoric Site — Object
Historic Site — Structure
Building — Other

27. National Register District Name:

28. Significance Evaluation

29. Status — Date
National Landmark ☐
National Register ☐
Landmark Certificate ☐
Kentucky Survey ☐
Local Landmark ☐
HABS/HAER ☐

30. Historic Theme
Primary
Secondary
Other

31. Endangered
Yes ____
No ____

32. Preservation Project Status

Actual Cost in $1,000s

33.



Roll No. 54
Picture No.
Direction

34. Prepared by:
JCH

35. Organization
KHC

36. Date
Sp. 1981

37. Revision Dates

38. Staff Review


TV FILM 5662
K
BATT

KENTUCKY HISTORIC RESOURCES INVENTORY

Site No. CI-153

1. Historic Name(s)

Original Owner

2. Present Name

3. Location
W side Hwy 320 - 2 mi S. of Hwy 36

4. Owner's Name
Roy Bickers

5. Owner's Address

6. Open to Public
Yes ____ No X

7. Visible from road
Yes X No ____

8. Ownership
Private X
Local .....
State .....
Federal .....

9. Local Contact/Organization

10. Site Plan with North Arrow

11. Architect

12. Builder

13. Date
A. ____ B. ____

14. Style
A. ____
B. ____

15. Original Use

16. Present use

17. Condition

18. Description

No. Stories

Single Pile ____ NA ____
Double Pile ____

Floor Plan

Structural Fabric
A. ____ B. ____

Decorative Fabric
A. ____
B. ____

Roof Form

(Continue on Back)

19. History

20. Significance

21. Source of Information

22. ADD County
N. Ky / Carroll

23. U.S.G.S. Quadrant (15'/75')
Carrollton

G.I.S. Mod.

24. UTM Reference
Zone Easting Northing

25. Coordinate Accuracy

26. Prehistoric Site
Historic Site
Building
Object
Structure
Other

27. National Register District Name:

28. Significance Evaluation

29. Status
National Landmark ..
National Register ...
Landmark Certificate
Kentucky Survey ...
Local Landmark ....
HABS/HAER .....
Date

30. Historic Theme
Primary ____
Secondary ____
Other ____

31. Endangered
Yes ____
No ____

32. Preservation Project Status

Actual Cost in $1,000s

33.





Roll No. 54
Picture No. ____
Direction ____

34. Prepared by:
JCH

35. Organization
KHC

36. Date
Sp 1981

37. Revision Dates

38. Staff Review

KODAK SAFETY FILM 5062
→16A
→17
→17A
→18
→18A


ETY FILM 5062

KODAK SAFETY FILM 5062
→21A

KENTUCKY HISTORIC RESOURCES INVENTORY

Site No. C1 - 1

1. Historic Name(s): Turpin House

Original Owner

2. Present Name

3. Location: General Butler State Park

4. Owner's Name: State of Kentucky

5. Owner's Address: Parks Department

6. Open to Public: Yes X No ____

7. Visible from road: Yes X No ____

8. Ownership: Private ____ Local ____ State X Federal ____

9. Local Contact/Organization

10. Site Plan with North Arrow

11. Architect

12. Builder

13. Date: A. 4 B. ____

14. Style: A. Greek Revival C B. ____

15. Original Use: dwelling A

16. Present use: museum

17. Condition: good A

18. Description: See National Register Form

No. Stories: two C

Single Pile ____ NA ____

Double Pile X

Floor Plan: Central pass I

Structural Fabric: A. C B. ____

Decorative Fabric: A. ____ B. ____

Roof Form: gable

(Continue on Back)

19. History

20. Significance

21. Source of Information

22. ADD/County: N Ky / Carroll

23. U.S.G.S. Quadrant (15'/75'): Carrollton

G.I.S. Mod.

24. UTM Reference: Zone 16 Easting 659600 Northing 4281460

25. Coordinate Accuracy

26. Prehistoric Site / Historic Site / Building / Object / Structure / Other

27. National Register District Name:

28. Significance Evaluation

29. Status (Date):
National Landmark ____
National Register ✓
Landmark Certificate ____
Kentucky Survey ____
Local Landmark ____
HABS/HAER ____

30. Historic Theme
Primary ____
Secondary ____
Other ____

31. Endangered: Yes ____ No ____

32. Preservation Project Status

Actual Cost in $1,000s

33.

Roll No. 25

Picture No. ____

Direction ____

34. Prepared by: JCH

35. Organization: KHC

36. Date: Sp. 1987

37. Revision Dates

38. Staff Review


FILM 5062
KODAK
19
19A
20


KODAK SAFETY FIL

KENTUCKY HISTORIC RESOURCES INVENTORY

Site No. CI-3

1. Historic Name(s)

Original Owner Henry Ogburn*

2. Present Name

3. Location
Quinn Acres

4. Owner's Name
John Tilley

5. Owner's Address
Quinn Acres

6. Open to Public
Yes ____ No X

7. Visible from road
Yes X No ____

8. Ownership
Private X
Local .....
State .....
Federal .....

9. Local Contact/Organization

10. Site Plan with North Arrow

11. Architect

12. Builder

13. Date
1795-1800* A. ☐ B. ☐

14. Style
A. Federal ☐
B. Greek Revival ☐

15. Original Use
dwelling ☐

16. Present use
Same

17. Condition
good ☐

18. Description

No. Stories
two ☐

Single Pile ____ NA ____
Double Pile ____

Floor Plan
Central pass ☐

Structural Fabric
Stone A. ☐ B. ☐

Decorative Fabric
A. ☐
B. ☐

Roof Form

(Continue on Back)

19. History * Ogburn was the first resident minister in Port William.

20. Significance

21. Source of Information * Historic Carroll Co

22. ADD/County
N. Ky / Carroll

23. U.S.G.S. Quadrant (15'/75')
Carrollton

G.I.S. Mod.

24. UTM Reference
Zone Easting Northing

25. Coordinate Accuracy

26. Prehistoric Site
Historic Site
Building
Object
Structure
Other

27. National Register District Name:

28. Significance Evaluation

29. Status
National Landmark ☐
National Register ☐
Landmark Certificate ☐
Kentucky Survey ☐
Local Landmark ☐
HABS/HAER ☐
Date

30. Historic Theme
Primary
Secondary
Other

31. Endangered
Yes ____
No ____

32. Preservation Project Status

Actual Cost in $1,000s

33. A

Roll No. 24
Picture No.
Direction

34. Prepared by:
JCH

35. Organization
KHC

36. Date
JP. 1981

37. Revision Dates

38. Staff Review





190

KENTUCKY HISTORIC RESOURCES INVENTORY

Site No. CI-C-

1. Historic Name(s) Masterson House

Original Owner

2. Present Name

3. Location Ky. Hwy 42

4. Owner's Name Port William Historical Society

5. Owner's Address

6. Open to Public Yes X No ____

7. Visible from road Yes X No ____

8. Ownership
Private X
Local .....
State .....
Federal .....

9. Local Contact/Organization

10. Site Plan with North Arrow

11. Architect

12. Builder

13. Date A. ☐ B. ☐

14. Style A. ☐ B. ☐

15. Original Use dwelling ☐

16. Present use

17. Condition excellent ☐

18. Description
See National Register Form

(Continue on Back)

No. Stories one ☐

Single Pile X NA ____
Double Pile ____

Floor Plan hall-parlor ☐

Structural Fabric flemish bond A. ☐ B. ☐

Decorative Fabric A. ☐ B. ☐

Roof Form gable

19. History

20. Significance

21. Source of Information

22. ADD/County N. Ky/Carroll

23. U.S.G.S. Quadrant (15'/75') G.I.S. Mod.

24. UTM Reference
Zone Easting Northing

25. Coordinate Accuracy

26. Prehistoric Site Object
Historic Site Structure
Building Other

27. National Register District Name:

28. Significance Evaluation

29. Status Date
National Landmark ..
National Register ...
Landmark Certificate
Kentucky Survey ...
Local Landmark ....
HABS/HAER .....

30. Historic Theme
Primary
Secondary
Other

31. Endangered Yes ____ No ____

32. Preservation Project Status

Actual Cost in $1,000s



Roll No. 23

Picture No.

Direction

34. Prepared by: JCA

35. Organization KHC

36. Date Sp. 1981

37. Revision Dates

38. Staff Review


KODAK SAFETY FILM 5062
KODAK SAFETY FILM 5062
KODAK SAFETY FILM 5062
KODAK SAFETY FILM 5062
16
17
17A
18A
19
19A

192

KENTUCKY HISTORIC RESOURCES INVENTORY

Site No. CI-C-

1. Historic Name(s) B.L. Gains House

Original Owner

2. Present Name

3. Location Hwy 42 - East of Carrollton

4. Owner's Name

5. Owner's Address

6. Open to Public Yes ____ No X

7. Visible from road Yes X No ____

8. Ownership
Private X
Local
State
Federal

9. Local Contact/Organization

10. Site Plan with North Arrow

11. Architect

12. Builder

13. Date A. B.

14. Style A. B.

15. Original Use dwelling

16. Present use Same

17. Condition good

18. Description
Wood lintels and sills - Greek Revival entrance - recessed - one story porch w/ fluted Doric columns - fluted engaged piers - bracketed cornice - standing seam roof - stone foundation - later frame side addition w/ rough cut stone foundation - porch similar to front one - in the angle - Rear facade
(Continue on Back)

No. Stories two

Single Pile ____ NA ____
Double Pile X

Floor Plan Central pass

Structural Fabric Common b.b. A. B.

Decorative Fabric A. B.

Roof Form pyramidal

19. History Benjamin Logan Gains owned but didn't build.

20. Significance

21. Source of Information

22. ADD/County N. Ky / Carroll

23. U.S.G.S. Quadrant (15'/75') G.I.S. Mod.

24. UTM Reference
Zone Easting Northing

25. Coordinate Accuracy

26. Prehistoric Site Object
Historic Site Structure
Building Other

27. National Register District Name:

28. Significance Evaluation

29. Status Date
National Landmark
National Register
Landmark Certificate
Kentucky Survey
Local Landmark
HABS/HAER

30. Historic Theme
Primary
Secondary
Other

31. Endangered Yes ____ No ____

32. Preservation Project Status

Actual Cost in $1,000s

33. A

Roll No. 2
Picture No. 20 1124
Direction

34. Prepared by: JCH

35. Organization KHC

36. Date Sp. 1981

37. Revision Dates 38. Staff Review



which faces the river has a one bay, one story portico with fluted square piers (wood)

KENTUCKY HISTORIC RESOURCES INVENTORY

Site No. C1-62

1. Historic Name(s)

Original Owner

2. Present Name

3. Location (Hwy 550)
South Fork-Whites Run Rd - 1 m. S. of Hwy 42

4. Owner's Name

5. Owner's Address

6. Open to Public
Yes ____ No X

7. Visible from road
Yes X No ____

8. Ownership
Private X
Local
State
Federal

9. Local Contact/Organization

10. Site Plan with North Arrow

11. Architect

12. Builder

13. Date
first 1/4 19th c. A. B.

14. Style
A. Vernacular
B.

15. Original Use
dwelling

16. Present use
same

17. Condition
good

18. Description
Three bay facade - simple Federal doorway - 6/6 lights in window openings - dormers; now aluminum sided look to be original - exterior brick end chimney - brick work is unbonded - building could possibly have been rebuilt - bad repointing

(Continue on Back)

No. Stories
one

Single Pile X NA ____
Double Pile ____

Floor Plan

Structural Fabric
brick A. B.

Decorative Fabric
A.
B.

Roof Form
gable

19. History

20. Significance

21. Source of Information

22. ADD/County
N. Ky / Carroll

23. U.S.G.S. Quadrant (15'/75')
Verdy South

G.I.S. Mod.

24. UTM Reference
Zone Easting Northing

25. Coordinate Accuracy

26. Prehistoric Site
Historic Site
Building
Object
Structure
Other

27. National Register District Name:

28. Significance Evaluation

29. Status
National Landmark
National Register
Landmark Certificate
Kentucky Survey
Local Landmark
HABS/HAER
Date

30. Historic Theme
Primary
Secondary
Other

31. Endangered
Yes ____
No ____

32. Preservation Project Status

Actual Cost in $1,000s

33. AT

Roll No. 33
Picture No.
Direction

34. Prepared by:
JCN

35. Organization
KHC

36. Date
Sp. 1987

37. Revision Dates

38. Staff Review

KENTUCKY HISTORIC RESOURCES INVENTORY

Site No. C1-142

1. Historic Name(s)

Original Owner

2. Present Name

3. Location
E of Trimble Co. line - 1/4 m. S. of Hwy 36

4. Owner's Name
Henry Schafer

5. Owner's Address
Rt 3, Milton

6. Open to Public
Yes ____ No X

7. Visible from road
Yes X No ____

8. Ownership
Private X
Local
State
Federal

9. Local Contact/Organization

10. Site Plan with North Arrow

11. Architect

12. Builder

13. Date
A. B.

14. Style
A.
B.

15. Original Use
dwelling

16. Present use
same

17. Condition
excellent

18. Description
Double end chimneys - flush w/wall. one bay - Victorian porch shelters entrance. - one room ell with addition in angle - later addition

No. Stories
two

Single Pile ____ NA ____
Double Pile X

Floor Plan
Central pass

Structural Fabric
Common b.b. A. B.

Decorative Fabric
stone lintels + sills A.
B.

Roof Form
hipped

(Continue on Back)

19. History Hunters Bottom Historic District

20. Significance

21. Source of Information

22. ADD/County
N. Ky / Carroll

23. U.S.G.S. Quadrant (15'/75')
Madison East

G.I.S. Mod.

24. UTM Reference
Zone Easting Northing

25. Coordinate Accuracy

26. Prehistoric Site
Historic Site
Building
Object
Structure
Other

27. National Register District Name:

28. Significance Evaluation

29. Status
National Landmark
National Register
Landmark Certificate
Kentucky Survey
Local Landmark
HABS/HAER
Date

30. Historic Theme
Primary
Secondary
Other

31. Endangered
Yes ____
No ____

32. Preservation Project Status

Actual Cost in $1,000s

33.



Roll No. 51
Picture No.
Direction

34. Prepared by:
JCH

35. Organization
KHC

36. Date
Sp. 1981

37. Revision Dates

38. Staff Review


KODAK SAFETY FILM 5063
15A
16A
17
17A
18

KENTUCKY HISTORIC RESOURCES INVENTORY

Site No. C1-143

1. Historic Name(s)

Original Owner

2. Present Name

3. Location
S. side Hwy 36 - 1/2 m E of Trimble Co. line

4. Owner's Name
Ed Moore

5. Owner's Address
Rt 3 Milton

6. Open to Public
Yes ____ No X

7. Visible from road
Yes X No ____

8. Ownership
Private
Local
State
Federal

9. Local Contact/Organization

10. Site Plan with North Arrow

11. Architect

12. Builder

13. Date
A. B.

14. Style
A.
B.

15. Original Use
dwelling

16. Present use
Same

17. Condition
good

18. Description

No. Stories
two

Single Pile X
Double Pile ____
NA ____

Floor Plan
central pass

Structural Fabric
Commonb.b. A. B.

Decorative Fabric
A.
B.

Roof Form
gable

(Continue on Back)

19. History Hunters Bottom Historic District

20. Significance

21. Source of Information

22. ADD/County
N. Ky / Carroll

23. U.S.G.S. Quadrant (15'/75')
Madison East

G.I.S. Mod.

24. UTM Reference
Zone Easting Northing

25. Coordinate Accuracy

26. Prehistoric Site
Historic Site
Building
Object
Structure
Other

27. National Register District Name:

28. Significance Evaluation

29. Status
National Landmark
National Register
Landmark Certificate
Kentucky Survey
Local Landmark
HABS/HAER
Date

30. Historic Theme
Primary
Secondary
Other

31. Endangered
Yes ____
No ____

32. Preservation Project Status

Actual Cost in $1,000s



Roll No. 52
Picture No.
Direction

34. Prepared by:
JCH

35. Organization
KHC

36. Date
Sp. 1981

37. Revision Dates

38. Staff Review

KODAK SAFETY
0A
1

KODAK SAFETY FILM 5063
3A
4
5
6

SAFETY FILM 5063
2A

KENTUCKY HISTORIC RESOURCES INVENTORY

Site No. C1-145

1. Historic Name(s)

Original Owner

2. Present Name

3. Location
S. side Hwy 36 - 3/4 m. E. of Trimble Co. line

4. Owner's Name

5. Owner's Address

6. Open to Public
Yes ____ No X

7. Visible from road
Yes X No ____

8. Ownership
Private X
Local .....
State .....
Federal .....

9. Local Contact/Organization

10. Site Plan with North Arrow

11. Architect

12. Builder

13. Date
A. ____ B. ____

14. Style
A. ____
B. ____

15. Original Use
dwelling

16. Present use
Same

17. Condition
excellent

18. Description

No. Stories
two

Single Pile X
Double Pile ____
NA ____

Floor Plan
Central pass

Structural Fabric
Commonbds. A. ____ B. ____

Decorative Fabric
Italianate details A. ____
B. ____

Roof Form
hipped

(Continue on Back)

19. History
Hunters Bottom Historic District

20. Significance

21. Source of Information

22. ADD/County
N.Ky / Carroll

23. U.S.G.S. Quadrant (15'/75')
Madison East

G.I.S. Mod.

24. UTM Reference
Zone Easting Northing

25. Coordinate Accuracy

26. Prehistoric Site
Historic Site
Building
Object
Structure
Other

27. National Register District Name:

28. Significance Evaluation

29. Status
National Landmark ..
National Register ...
Landmark Certificate
Kentucky Survey ...
Local Landmark ....
HABS/HAER .....
Date

30. Historic Theme
Primary ____
Secondary ____
Other ____

31. Endangered
Yes ____
No ____

32. Preservation Project Status

Actual Cost in $1,000s



Roll No. 52
Picture No. ____
Direction ____

34. Prepared by:
JCH

35. Organization
KHC

36. Date
Sp 1981

37. Revision Dates

38. Staff Review




KODAK SAFETY FILM 5063

KENTUCKY HISTORIC RESOURCES INVENTORY

Site No. C1-144

1. Historic Name(s) Fearn Hill

Original Owner

2. Present Name

3. Location S side Hwy 36 - 5/8 m. E of Trimble Co. line

4. Owner's Name

5. Owner's Address

6. Open to Public Yes ____ No X

7. Visible from road Yes X No ____

8. Ownership
Private X
Local .....
State .....
Federal .....

9. Local Contact/Organization

10. Site Plan with North Arrow

11. Architect

12. Builder

13. Date 1810 A. ☐ B. ☐

14. Style
A. ☐
B. ☐

15. Original Use dwelling ☐

16. Present use same

17. Condition excellent ☐

18. Description

No. Stories two ☐

Single Pile ____ NA ____
Double Pile X

Floor Plan central pass ☐

Structural Fabric A. ☐ B. ☐

Decorative Fabric A. ☐ B. ☐

Roof Form hipped

(Continue on Back)

19. History Hunters Bottom Historic District

20. Significance

21. Source of Information

22. ADD/County N. Ky / Carroll

23. U.S.G.S. Quadrant (15'/75') Madison East G.I.S. Mod.

24. UTM Reference
Zone Easting Northing

25. Coordinate Accuracy

26. Prehistoric Site Object
Historic Site Structure
Building Other

27. National Register District Name:

28. Significance Evaluation

29. Status Date
National Landmark ..
National Register ...
Landmark Certificate
Kentucky Survey ...
Local Landmark ....
HABS/HAER .....

30. Historic Theme
Primary ____
Secondary ____
Other ____

31. Endangered Yes ____ No ____

32. Preservation Project Status

Actual Cost in $1,000s

33.



Roll No. 52
Picture No. ____
Direction ____

34. Prepared by: JCH

35. Organization KHC

36. Date Sp. 1981

37. Revision Dates

38. Staff Review


SAFETY FILM 5063
KODAK SAFETY FILM 5063
KODAK SAFETY FILM 5063
KODAK
→7
→7A
→8
→8A
→9
→9A
→10
→10


KODAK SAFETY FILM 5063
KODAK
→13
→13A
→14

KENTUCKY HISTORIC RESOURCES INVENTORY

Site No. C1-146

1. Historic Name(s)

Original Owner

2. Present Name

3. Location
S. side Hwy 36 - 1m. E. of Trimble Co. line

4. Owner's Name

5. Owner's Address

6. Open to Public
Yes ____ No X

7. Visible from road
Yes X No ____

8. Ownership
Private X
Local .....
State .....
Federal .....

9. Local Contact/Organization

10. Site Plan with North Arrow

11. Architect

12. Builder

13. Date
A. B.

14. Style
A.
B.

15. Original Use
dwelling

16. Present use
none

17. Condition
deteriorated

18. Description
Dog trot enclosed - porch with turned posts - one story frame ell.

No. Stories
one

Single Pile ____ NA ____
Double Pile ____

Floor Plan
Cent. pass/dogtrot.

Structural Fabric
log/w.b. A. B.

Decorative Fabric
A.
B.

Roof Form
gable

(Continue on Back)

19. History

20. Significance

21. Source of Information

22. ADD/County
N. Ky/Carroll

23. U.S.G.S. Quadrant (15'/75')
Madison East

G.I.S. Mod.

24. UTM Reference
Zone Easting Northing

25. Coordinate Accuracy

26. Prehistoric Site
Historic Site
Building
Object
Structure
Other

27. National Register District Name:

28. Significance Evaluation

29. Status
National Landmark ..
National Register ...
Landmark Certificate
Kentucky Survey ...
Local Landmark ....
HABS/HAER .....
Date

30. Historic Theme
Primary
Secondary
Other

31. Endangered
Yes ____
No ____

32. Preservation Project Status

Actual Cost in $1,000s

3

Roll No. 53
Picture No. ____
Direction ____

34. Prepared by:
JCH

35. Organization
KHC

36. Date
Sp. 1981

37. Revision Dates

38. Staff Review

KENTUCKY HISTORIC RESOURCES INVENTORY

Site No. CI-147

1. Historic Name(s)

Original Owner

2. Present Name

3. Location
S. side Hwy 36 - 1½ mi E. of Trimble Co. line

4. Owner's Name
William Hotfill

5. Owner's Address

6. Open to Public
Yes ____ No X

7. Visible from road
Yes X No ____

8. Ownership
Private X
Local
State
Federal

9. Local Contact/Organization

10. Site Plan with North Arrow

11. Architect

12. Builder

13. Date
A. B.

14. Style
A.
B.

15. Original Use
dwelling

16. Present use
Same

17. Condition
good

18. Description
Double end chimneys - flush w/wall - fanned entrance - jack arches

No. Stories
one

Single Pile ____ NA ____
Double Pile X

Floor Plan

Structural Fabric
Flemish bond A. B.

Decorative Fabric
A.
B.

Roof Form
pyramidal

(Continue on Back)

19. History
Hunters Bottom Historic District

20. Significance

21. Source of Information

22. ADD/County
N. Ky / Carroll

23. U.S.G.S. Quadrant (15'/75')
Madison East

G.I.S. Mod.

24. UTM Reference
Zone Easting Northing

25. Coordinate Accuracy

26. Prehistoric Site
Historic Site
Building
Object
Structure
Other

27. National Register District Name:

28. Significance Evaluation

29. Status
National Landmark
National Register
Landmark Certificate
Kentucky Survey
Local Landmark
HABS/HAER
Date

30. Historic Theme
Primary
Secondary
Other

31. Endangered
Yes ____
No ____

32. Preservation Project Status

Actual Cost in $1,000s

33.



Roll No. 53
Picture No.
Direction

34. Prepared by:
JCH

35. Organization
KHC

36. Date
Sp. 1981

37. Revision Dates

38. Staff Review

KODAK SAFETY FILM 5062
KODAK


KODAK SAFETY FILM 5062
KODAK SAFETY FILM 5062
KODAK
10A
11
11A
12
12A
13


KODAK SAFETY FILM 5062
KODAK
2A
3
3A
4
4A
5

KENTUCKY HISTORIC RESOURCES INVENTORY

Site No. C1-132

1. Historic Name(s)

Original Owner

2. Present Name

3. Location
W side Hwy 42 - 2m N. of Trimble Co line

4. Owner's Name

5. Owner's Address

6. Open to Public
Yes ____ No X

7. Visible from road
Yes X No ____

8. Ownership
Private X
Local .....
State .....
Federal .....

9. Local Contact/Organization

10. Site Plan with North Arrow

11. Architect

12. Builder

13. Date
A. B.

14. Style
A.
B.

15. Original Use
dwelling

16. Present use

17. Condition
poor

18. Description

No. Stories
full

Single Pile ____ NA ____
Double Pile ____

Floor Plan

Structural Fabric
frame A. B.

Decorative Fabric
A.
B.

Roof Form
gable

(Continue on Back)

19. History

20. Significance

21. Source of Information

22. ADD/County
N. Ky / Carroll

23. U.S.G.S. Quadrant (15'/75')
Carrollton

G.I.S. Mod.

24. UTM Reference
Zone Easting Northing

25. Coordinate Accuracy

26. Prehistoric Site
Historic Site
Building
Object
Structure
Other

27. National Register District Name:

28. Significance Evaluation

29. Status
National Landmark ..
National Register ...
Landmark Certificate
Kentucky Survey ...
Local Landmark ....
HABS/HAER .....
Date

30. Historic Theme
Primary
Secondary
Other

31. Endangered
Yes ____
No ____

32. Preservation Project Status

Actual Cost in $1,000s

33. ATTACH PHOTO

Roll No. 49 +
Picture No.
Direction

34. Prepared by:
Jelt

35. Organization
KHC

36. Date
Sp 1981

37. Revision Dates

38. Staff Review

KENTUCKY HISTORIC RESOURCES INVENTORY

Site No. C1-148

1. Historic Name(s)

Original Owner

2. Present Name
St. Peters Lutheran Church

3. Location
S. side Hwy 36 - 2½ m. E of Trimble Co. line

4. Owner's Name

5. Owner's Address

6. Open to Public
Yes X No

7. Visible from road
Yes X No

8. Ownership
Private X
Local
State
Federal

9. Local Contact/Organization

10. Site Plan with North Arrow

11. Architect

12. Builder

13. Date
A. B.

14. Style
A.
B.

15. Original Use
Church

16. Present use
Same

17. Condition
excellent

18. Description
Lancet arched openings - square bell tower decorated by shingles -

No. Stories
One

Single Pile NA
Double Pile

Floor Plan

Structural Fabric
frame A. B.

Decorative Fabric
A.
B.

Roof Form
gable

(Continue on Back)

19. History

20. Significance

21. Source of Information

22. ADD/County
N. Ky / Carroll

23. U.S.G.S. Quadrant (15'/75')
Madison East

G.I.S. Mod.

24. UTM Reference
Zone Easting Northing

25. Coordinate Accuracy

26. Prehistoric Site
Historic Site
Building
Object
Structure
Other

27. National Register District Name:

28. Significance Evaluation

29. Status
National Landmark
National Register
Landmark Certificate
Kentucky Survey
Local Landmark
HABS/HAER
Date

30. Historic Theme
Primary
Secondary
Other

31. Endangered
Yes
No

32. Preservation Project Status

Actual Cost in $1,000s

33.



Roll No. 53
Picture No.
Direction

34. Prepared by:
JCH

35. Organization
KHC

36. Date
Sp. 1981

37. Revision Dates

38. Staff Review

KENTUCKY HISTORIC RESOURCES INVENTORY

Site No. Cl-149

1. Historic Name(s)

Original Owner

2. Present Name
Martin - Marietta Gravel Co. Office

3. Location
S. side Hwy 36 - 3m. E. of Trimble Co. line

4. Owner's Name
Martin - Marietta

5. Owner's Address

6. Open to Public
Yes X No ____

7. Visible from road
Yes X No ____

8. Ownership
Private X
Local
State
Federal

9. Local Contact/Organization

10. Site Plan with North Arrow

11. Architect

12. Builder

13. Date
A. B.

14. Style
A.
B.

15. Original Use
dwelling

16. Present use
office

17. Condition
good

18. Description
Wood lintels and sills - flush end chimneys -

No. Stories
two

Single Pile ____ NA ____
Double Pile ____

Floor Plan

Structural Fabric
Flemish b.b. A. Common B.

Decorative Fabric
A.
B.

Roof Form
gable

(Continue on Back)

19. History Hunters Bottom Historic District

20. Significance

21. Source of Information

22. ADD/County
N. Ky / Carroll

23. U.S.G.S./Quadrant (15'/75')
Madison East

G.I.S. Mod.

24. UTM Reference
Zone Easting Northing

25. Coordinate Accuracy

26. Prehistoric Site
Historic Site
Building
Object
Structure
Other

27. National Register District Name:

28. Significance Evaluation

29. Status
National Landmark
National Register
Landmark Certificate
Kentucky Survey
Local Landmark
HABS/HAER
Date

30. Historic Theme
Primary
Secondary
Other

31. Endangered
Yes ____
No ____

32. Preservation Project Status

Actual Cost in $1,000s

33.

Roll No. 53
Picture No.
Direction

34. Prepared by:
JCH

35. Organization
KHC

36. Date
Sp. 1981

37. Revision Dates

38. Staff Review


KODAK SAFETY FILM 5062
KODAK SAFETY FIL
→17A
→18
→18A
→19
→19A
→20

KODAK SAFETY FILM 5062
KODAK SAFETY FILM 5062
KODAK
→21A
→22
→22A
→23
→23A
→24
→24A
→25

KENTUCKY HISTORIC RESOURCES INVENTORY

Site No. C1-152

1. Historic Name(s)

Original Owner

2. Present Name

3. Location
S side Hwy 36 - 4½ m. W. of Carrollton

4. Owner's Name

5. Owner's Address

6. Open to Public
Yes ____ No X

7. Visible from road
Yes X No ____

8. Ownership
Private X
Local
State
Federal

9. Local Contact/Organization

10. Site Plan with North Arrow

11. Architect

12. Builder

13. Date
A. B.

14. Style
A.
B.

15. Original Use
dwelling

16. Present use
Same

17. Condition
fair

18. Description
Double end chimneys - flush w/wall - stone foundation - jack arched openings - roofline gable with fish-scale shingling in the tympanum - Victorian porch with turned posts shelters entrance -

(Continue on Back)

No. Stories
one

Single Pile ____ NA ____
Double Pile X

Floor Plan
central pass

Structural Fabric
Flemish b.b. A. B.

Decorative Fabric
A.
B.

Roof Form
gable

19. History

20. Significance

21. Source of Information

22. ADD/County
N. Ky / Carroll

23. U.S.G.S. Quadrant (15'/75')
Carrollton

G.I.S. Mod.

24. UTM Reference
Zone Easting Northing

25. Coordinate Accuracy

26. Prehistoric Site
Historic Site
Building
Object
Structure
Other

27. National Register District Name:

28. Significance Evaluation

29. Status
National Landmark
National Register
Landmark Certificate
Kentucky Survey
Local Landmark
HABS/HAER
Date

30. Historic Theme
Primary
Secondary
Other

31. Endangered
Yes ____
No ____

32. Preservation Project Status

Actual Cost in $1,000s

33.

Roll No. 54
Picture No.
Direction

34. Prepared by:
JCH

35. Organization
KHC

36. Date
Sp. 1981

37. Revision Dates

38. Staff Review

KODAK SAFETY FILM 5062
3A
4A

KODAK SAFETY FILM 5062


KODAK SAFETY FILM 5062

KENTUCKY HISTORIC RESOURCES INVENTORY

Site No. C1-151

1. Historic Name(s)

Original Owner

2. Present Name
Youngs Farm

3. Location
N. side Hwy 36 - 5 1/2 m W of Carrollton

4. Owner's Name

5. Owner's Address

6. Open to Public
Yes ____ No X

7. Visible from road
Yes X No ____

8. Ownership
Private X
Local
State
Federal

9. Local Contact/Organization

10. Site Plan with North Arrow

11. Architect

12. Builder

13. Date
A. B.

14. Style
A.
B.

15. Original Use
dwelling

16. Present use
same

17. Condition
excellent

18. Description
Five bay facade with roofline gable - decorative gingerbread molding - interior end chimneys - one story columned porch.

(Continue on Back)

No. Stories
two

Single Pile X
Double Pile ____
NA ____

Floor Plan
central pass

Structural Fabric
frame/w.h. A. B.

Decorative Fabric
A.
B.

Roof Form
gable

19. History

20. Significance

21. Source of Information

22. ADD/County
N. Ky / Carroll

23. U.S.G.S. Quadrant (15'/75')
Madison East

G.I.S. Mod.

24. UTM Reference
Zone Easting Northing

25. Coordinate Accuracy

26. Prehistoric Site
Historic Site
Building
Object
Structure
Other

27. National Register District Name:

28. Significance Evaluation

29. Status
National Landmark
National Register
Landmark Certificate
Kentucky Survey
Local Landmark
HABS/HAER
Date

30. Historic Theme
Primary
Secondary
Other

31. Endangered
Yes ____
No ____

32. Preservation Project Status

Actual Cost in $1,000s

33.



Roll No. 44 + 53
Picture No.
Direction

34. Prepared by:
JCH

35. Organization
KHC

36. Date
Sp. 1981

37. Revision Dates

38. Staff Review

KENTUCKY HISTORIC RESOURCES INVENTORY

Site No. CI-150

1. Historic Name(s)

Original Owner

2. Present Name

3. Location
S. side Hwy 36 - 5 1/2 m. W. of Carrollton

4. Owner's Name
Mrs. J.C. Tandy

5. Owner's Address

6. Open to Public
Yes ____ No X

7. Visible from road
Yes X No ____

8. Ownership
Private X
Local .....
State .....
Federal .....

9. Local Contact/Organization

10. Site Plan with North Arrow

11. Architect

12. Builder

13. Date
A. ____ B. ____

14. Style
A. ____
B. ____

15. Original Use
dwelling

16. Present use
same

17. Condition
fair

18. Description
Interior brick end chimney west end. - one story ell - with shed addition in angle - Transitional Federal/ Greek mantles

No. Stories
two

Single Pile X NA ____
Double Pile ____

Floor Plan
double cell

Structural Fabric
log/frame A. ____ B. ____

Decorative Fabric
A. ____
B. ____

Roof Form
gable

(Continue on Back)

19. History Hunters Bottom Historic District

20. Significance

21. Source of Information

22. ADD/County
N. Ky / Carroll

23. U.S.G.S./Quadrant (15'/75')
Madison East

G.I.S. Mod.

24. UTM Reference
Zone Easting Northing

25. Coordinate Accuracy

26. Prehistoric Site
Historic Site
Building
Object
Structure
Other

27. National Register District Name:

28. Significance Evaluation

29. Status
National Landmark ..
National Register ...
Landmark Certificate
Kentucky Survey ...
Local Landmark ....
HABS/HAER .....
Date

30. Historic Theme
Primary
Secondary
Other

31. Endangered
Yes ____
No ____

32. Preservation Project Status

Actual Cost in $1,000s

33.



Roll No. 53
Picture No. ____
Direction ____

34. Prepared by:
JCH

35. Organization
KHC

36. Date
Sp. 1981

37. Revision Dates

38. Staff Review

KODAK SAFETY F
27A
28

SAFETY FILM 5052
25A
26


KODAK SAFETY FILM 5052

KODAK SAFETY F
31A
32

KODAK
29A
29

KENTUCKY HISTORIC RESOURCES INVENTORY

Site No. C1-136

1. Historic Name(s)

Original Owner

2. Present Name

3. Location
Intersection of Hwy 36 + 42 - 2m - W of Carrollton

4. Owner's Name

5. Owner's Address

6. Open to Public
Yes ____ No X

7. Visible from road
Yes X No ____

8. Ownership
Private . . . . . .
Local . . . . . .
State . . . . . .
Federal . . . . . .

9. Local Contact/Organization

10. Site Plan with North Arrow

11. Architect

12. Builder

13. Date
A. B.

14. Style
A.
B.

15. Original Use
dwelling

16. Present use
same

17. Condition
good

18. Description
I-house - interior chimneys - bracketed eaves - one story porch with Ionic columns.

No. Stories
two

Single Pile X NA ____
Double Pile ____

Floor Plan
Central pass

Structural Fabric
frame/w.b. A. B.

Decorative Fabric
A.
B.

Roof Form
hipped

(Continue on Back)

19. History

20. Significance

21. Source of Information

22. ADD/County
N. Ky / Carroll

23. U.S.G.S. Quadrant (15'/75')
Carrollton

G.I.S. Mod.

24. UTM Reference
Zone Easting Northing

25. Coordinate Accuracy

26. Prehistoric Site
Historic Site
Building
Object
Structure
Other

27. National Register District Name:

28. Significance Evaluation

29. Status
National Landmark . . .
National Register . . .
Landmark Certificate
Kentucky Survey . . .
Local Landmark . . . .
HABS/HAER . . . . . .
Date

30. Historic Theme
Primary
Secondary
Other

31. Endangered
Yes ____
No ____

32. Preservation Project Status

Actual Cost in $1,000s



Roll No. 50
Picture No.
Direction

34. Prepared by:
JCH

35. Organization
KHC

36. Date
Sp 1981

37. Revision Dates

38. Staff Review

KENTUCKY HISTORIC RESOURCES INVENTORY

Site No. C1-137

1. Historic Name(s)

Original Owner

2. Present Name

3. Location
W. side Hwy 1492 - 1/2 m S. of Hwy 36

4. Owner's Name

5. Owner's Address

6. Open to Public
Yes ____ No X

7. Visible from road
Yes X No ____

8. Ownership
Private X
Local
State
Federal

9. Local Contact/Organization

10. Site Plan with North Arrow

11. Architect

12. Builder

13. Date
A. B.

14. Style
A.
B.

15. Original Use
dwelling

16. Present use
same

17. Condition
fair

18. Description
High stone foundation - frame ell with porch with turned posts.

(Continue on Back)

No. Stories
one

Single Pile X NA ____
Double Pile ____

Floor Plan

Structural Fabric
frame A. B.

Decorative Fabric
A.
B.

Roof Form
gable

19. History

20. Significance

21. Source of Information

22. ADD/County
N. Ky/Carroll

23. U.S.G.S. Quadrant (15'/75')
Madison East

G.I.S. Mod.

24. UTM Reference
Zone Easting Northing

25. Coordinate Accuracy

26. Prehistoric Site
Historic Site
Building
Object
Structure
Other

27. National Register District Name:

28. Significance Evaluation

29. Status
National Landmark
National Register
Landmark Certificate
Kentucky Survey
Local Landmark
HABS/HAER
Date

30. Historic Theme
Primary
Secondary
Other

31. Endangered
Yes ____
No ____

32. Preservation Project Status

Actual Cost in $1,000s

33



Roll No. 50
Picture No.
Direction

34. Prepared by:
JCH

35. Organization
KHC

36. Date
Sp. 1981

37. Revision Dates

38. Staff Review

KENTUCKY HISTORIC RESOURCES INVENTORY

Site No. C1-C-165

1. Historic Name(s)

Original Owner

2. Present Name

3. Location: 611 5th St. E. side

4. Owner's Name: Delbert Wood

5. Owner's Address: 611 5th

6. Open to Public: Yes ____ No X

7. Visible from road: Yes X No ____

8. Ownership: Private X; Local ____; State ____; Federal ____

9. Local Contact/Organization

10. Site Plan with North Arrow

11. Architect

12. Builder

13. Date: A. ____ B. ____

14. Style: A. ____ B. ____

15. Original Use: dwelling

16. Present use: same

17. Condition: good

18. Description: 5 bay facade - segmental openings - stone foundation

No. Stories: one

Single Pile X NA ____

Double Pile ____

Floor Plan: central pass

Structural Fabric: Common b.b. A. ____ B. ____

Decorative Fabric: A. ____ B. ____

Roof Form: gable

(Continue on Back)

19. History: Built by Grobmeyer family*

20. Significance

21. Source of Information: * owner

22. ADD/County: N. Ky / Carroll

23. U.S.G.S. Quadrant (15'/75') G.I.S. Mod.

24. UTM Reference: Zone ____ Easting ____ Northing ____

25. Coordinate Accuracy

26. Prehistoric Site; Historic Site; Building; Object; Structure; Other

27. National Register District Name:

28. Significance Evaluation

29. Status / Date

National Landmark ____

National Register ____

Landmark Certificate ____

Kentucky Survey ____

Local Landmark ____

HABS/HAER ____

30. Historic Theme

Primary ____

Secondary ____

Other ____

31. Endangered: Yes ____ No ____

32. Preservation Project Status

Actual Cost in $1,000s

33. ATTACH PHOTO

Roll No. #20

Picture No. ____

Direction ____

34. Prepared by: JCH

35. Organization: KHC

36. Date: Sp. 1981

37. Revision Dates

38. Staff Review

KENTUCKY HISTORICT RESOURCES INVENTORY

Site No. C1-C-122

1. Historic Name(s) Dean House +

Original Owner

2. Present Name

3. Owner's Name James Stephenson

4. Owner's Address

5. Location 401 5th SE corner 5th + Seminary

6. Open to Public Yes ____ No X

7. Visible from road Yes X No ____

8. Ownership
- Private X
- Local .....
- State .....
- Federal .....

9. Local Contact/Organization

10. Site Plan with North Arrow

11. Architect

12. Builder

13. Date

14. Style
- A.
- B.

15. Original Use dwelling

16. Present Use Same

17. Condition good

18. Description

3 bays - bracketed cornice and cornice heads over openings - 6/6 lights in windows - Interior chimney ridgeline - one story brick ell with segmental openings.

No. Stories one

Single Pile X NA ____

Double Pile ____

Floor Plan side pass.

Structrual Fabric Common bond brick

Decorative Fabric
- A.
- B.

Roof Form gable

19. History

20. Significance

21. Source of Information

22. ADD/County N. Ky / Carroll

23. Zoning Classification

Magisterial District

24. U.S.G. S. Quadrant (15'/75')

25. UTM Reference

Zone Easting Northing

26. Prehistoric Site Object

Historic Site Structure

Building

27. District Yes X No ____

Name:

28. Significance Evaluation

29. Status Date
- National Landmark .....
- National Register .....
- Landmark Certificate .....
- Kentucky Survey .....
- Local Landmark .....
- HABS/HAER .....

30. Theme
- Primary
- Secondary
- Other

31. Endangered Yes ____ No ____

32



Roll
Pic
Direction Roll 15

33. Tape No. Negative No.

34. Prepared by: JCH

35. Organization KHC

36. Date Sp. 1981

37. Revision Dates 38. Staff Review

KENTUCKY HISTORICT RESOURCES INVENTORY

Site No. C1-C-124

1. Historic Name(s)

Original Owner

2. Present Name

3. Owner's Name: David L Wolfe

4. Owner's Address: P.O. Box 28 Dahlgren, Ill. 62808

5. Location: 517 Seminary

6. Open to Public: Yes ____ No ____

7. Visible from road: Yes ____ No ____

8. Ownership: Private ____ Local ____ State ____ Federal ____

9. Local Contact/Organization

10. Site Plan with North Arrow

11. Architect

12. Builder

13. Date

14. Style: A. ____ B. ____

15. Original Use: dwelling

16. Present Use: same

17. Condition: excellent

18. Description: Segmental openings - wooden cornice board - Chimneys removed

No. Stories: two

Single Pile X NA ____

Double Pile ____

Floor Plan

Structrual Fabric: Common bond brick

Decorative Fabric: A. ____ B. ____

Roof Form: gable

19. History

20. Significance

21. Source of Information

22. ADD/County: N. Ky / Carroll

23. Zoning Classification

Magisterial District

24. U.S.G. S. Quadrant (15'/75')

25. UTM Reference: Zone ____ Easting ____ Northing ____

26. Prehistoric Site ____ Object ____

Historic Site ____ Structure ____

Building ____

27. District: Yes X No ____

Name:

28. Significance Evaluation

29. Status — Date

National Landmark ____

National Register ____

Landmark Certificate ____

Kentucky Survey ____

Local Landmark ____

HABS/HAER ____

30. Theme

Primary ____

Secondary ____

Other ____

31. Endangered: Yes ____ No ____

Roll No. #16

Picture No.

Direction

33. Tape No. Negative No.

34. Prepared by: JCH

35. Organization: KHC

36. Date: Sp. 1981

37. Revision Dates

38. Staff Review

KENTUCKY HISTORICT RESOURCES INVENTORY

Site No. C1-C-125

1. Historic Name(s)

Original Owner

2. Present Name

3. Owner's Name
William A. Kendall

4. Owner's Address
124 Little Current Trail Corbin Ky, 40701

5. Location
402 6th St. S.W. corner Seminary

6. Open to Public
Yes ____ No X

7. Visible from road
Yes X No ____

8. Ownership
Private X
Local .....
State .....
Federal .....

9. Local Contact/Organization

10. Site Plan with North Arrow

11. Architect

12. Builder

13. Date

14. Style
A.
B.

15. Original Use
dwelling

16. Present Use
same

17. Condition
good

18. Description
Stone foundation - segmental openings w/ stone sills - windows altered - box cornice - 1 story brick ell - columned three bay porch - flush chimneys with corbelled caps.

No. Stories
one

Single Pile X NA ____
Double Pile ____

Floor Plan
Central pass

Structrual Fabric
Common bond

Decorative Fabric
A.
B.

Roof Form
gable

19. History

20. Significance

21. Source of Information

22. ADD/County
N. Ky / Carroll

23. Zoning Classification
Magisterial District

24. U.S.G.S. Quadrant (15'/75')

25. UTM Reference
Zone Easting Northing

26. Prehistoric Site Object
Historic Site Structure
Building

27. District Yes ____ No ____
Name:

28. Significance Evaluation

29. Status Date
National Landmark .....
National Register .....
Landmark Certificate .....
Kentucky Survey .....
Local Landmark .....
HABS/HAER .....

30. Theme
Primary
Secondary
Other

31. Endangered Yes ____ No ____

Roll No. #16
Picture No.
Direction

33. Tape No. Negative No.

34. Prepared by:
JCH

35. Organization
KHC

36. Date
Sp. 1981

37. Revision Dates 38. Staff Review

KENTUCKY HISTORICT RESOURCES INVENTORY

Site No. C1-C-114

1. Historic Name(s)

Original Owner

2. Present Name

3. Owner's Name: Estill Perkins

4. Owner's Address

5. Location: 311 Sycamore N. Side

6. Open to Public: Yes ____ No X

7. Visible from road: Yes X No ____

8. Ownership: Private X; Local ____; State ____; Federal ____

9. Local Contact/Organization

10. Site Plan with North Arrow

11. Architect

12. Builder

13. Date

14. Style: A. ____ B. ____

15. Original Use: dwelling

16. Present Use: same

17. Condition: fair

18. Description

4 bays - central chimney - row of headers over windows which resemble jack arches - entrance has transom topped by segmental arch
Stone foundation - brick shed addition on rear.

No. Stories: one

Single Pile X NA ____

Double Pile ____

Floor Plan

Structrual Fabric: Common bond brick

Decorative Fabric: A. ____ B. ____

Roof Form: gable

19. History

20. Significance

21. Source of Information

22. ADD/County: N. Ky / Carroll

23. Zoning Classification

Magisterial District

24. U.S.G.S. Quadrant (15'/75')

25. UTM Reference

Zone Easting Northing

26. Prehistoric Site ____ Object ____

Historic Site ____ Structure ____

Building ____

27. District Yes X No ____

Name:

28. Significance Evaluation

29. Status — Date

National Landmark ____

National Register ____

Landmark Certificate ____

Kentucky Survey ____

Local Landmark ____

HABS/HAER ____

30. Theme

Primary ____

Secondary ____

Other ____

31. Endangered Yes ____ No ____

Roll No. #14

Picture No.

Direction

33. Tape No. Negative No.

34. Prepared by: JCH

35. Organization: KHC

36. Date: Sp. 1981

37. Revision Dates

38. Staff Review

KENTUCKY HISTORICT RESOURCES INVENTORY

Site No. C1-C-115

1. Historic Name(s)

Original Owner

2. Present Name

3. Owner's Name: Sue McDough

4. Owner's Address: 301 Sycamore

5. Location: 307 Sycamore

6. Open to Public: Yes ____ No X

7. Visible from road: Yes X No ____

8. Ownership: Private X; Local ____; State ____; Federal ____

9. Local Contact/Organization

10. Site Plan with North Arrow

11. Architect

12. Builder

13. Date

14. Style: A. ____ B. ____

15. Original Use: dwelling

16. Present Use: Same

17. Condition: poor

18. Description

Segmental openings - one story brick addition in ell position attached to a two story side addition (west side) Bracketed cornice and ornate wooden porch in angle.

No. Stories: two

Single Pile ____ NA X

Double Pile ____

Floor Plan: Side pass

Structrual Fabric: Common bond brick

Decorative Fabric: A. ____ B. ____

Roof Form: hipped

19. History

20. Significance

21. Source of Information

22. ADD/County: N.Ky / Carroll

23. Zoning Classification

Magisterial District

24. U.S.G.S. Quadrant (15'/75')

25. UTM Reference: Zone ____ Easting ____ Northing ____

26. Prehistoric Site ____ Object ____

Historic Site ____ Structure ____

Building ____

27. District: Yes X No ____

Name:

28. Significance Evaluation

29. Status — Date

National Landmark ____

National Register ____

Landmark Certificate ____

Kentucky Survey ____

Local Landmark ____

HABS/HAER ____

30. Theme

Primary ____

Secondary ____

Other ____

31. Endangered: Yes ____ No ____



Roll 15

Picture No. ____

Direction ____

33. Tape No. ____ Negative No. ____

34. Prepared by: JCH

35. Organization: KHC

36. Date: Sp. 1981

37. Revision Dates

38. Staff Review

KENTUCKY HISTORICT RESOURCES INVENTORY

Site No. CI-C-116

1. Historic Name(s)

Original Owner

2. Present Name

3. Owner's Name: JR. Rasdall

4. Owner's Address

5. Location: 306 Sycamore S. side

6. Open to Public: Yes ____ No X

7. Visible from road: Yes X No ____

8. Ownership: Private X; Local ____; State ____; Federal ____

9. Local Contact/Organization

10. Site Plan with North Arrow

11. Architect

12. Builder

13. Date

14. Style: A. ____ B. ____

15. Original Use: dwelling

16. Present Use: same

17. Condition: fair

18. Description

4 bay - segmental openings
transom over entrance -
Interior brick chimneys -
Stone foundation

No. Stories: one

Single Pile X NA ____

Double Pile ____

Floor Plan

Structrual Fabric: Commonbond brick

Decorative Fabric: A. ____ B. ____

Roof Form: gable

19. History

20. Significance

21. Source of Information

22. ADD/County: N. Ky / Carroll

23. Zoning Classification

Magisterial District

24. U.S.G.S. Quadrant (15'/75')

25. UTM Reference

Zone ____ Easting ____ Northing ____

26. Prehistoric Site ____ Object ____

Historic Site ____ Structure ____

Building ____

27. District Yes X No ____

Name:

28. Significance Evaluation

29. Status — Date

National Landmark ____

National Register ____

Landmark Certificate ____

Kentucky Survey ____

Local Landmark ____

HABS/HAER ____

30. Theme

Primary ____

Secondary ____

Other ____

31. Endangered Yes ____ No ____

Roll No. #14

Picture No.

Direction

33. Tape No. Negative No.

34. Prepared by: JCH

35. Organization: KHC

36. Date: Sp. 1981

37. Revision Dates

38. Staff Review

KENTUCKY HISTORICT RESOURCES INVENTORY

Site No. C1-C-117

1. Historic Name(s)

Original Owner

2. Present Name

3. Owner's Name: Tony Fitzgerald

4. Owner's Address

5. Location: 315 Sycamore N side

6. Open to Public: Yes ___ No X

7. Visible from road: Yes X No ___

8. Ownership: Private X; Local ___; State ___; Federal ___

9. Local Contact/Organization

10. Site Plan with North Arrow

11. Architect

12. Builder

13. Date

14. Style: A. ___ B. ___

15. Original Use: jail

16. Present Use: dwelling

17. Condition: ~~fa~~ poor

18. Description: Exterior end chimney. Windows + door openings on first floor have been altered.

No. Stories: two

Single Pile ___ NA ___

Double Pile ___

Floor Plan

Structrual Fabric: Commonb.b

Decorative Fabric: A. ___ B. ___

Roof Form: gabb

19. History

20. Significance

21. Source of Information

22. ADD/County: N. Ky / Carroll

23. Zoning Classification

Magisterial District

24. U.S.G. S. Quadrant (15'/75')

25. UTM Reference: Zone ___ Easting ___ Northing ___

26. Prehistoric Site ___ Object ___

Historic Site ___ Structure ___

Building

27. District: Yes X No ___

Name:

28. Significance Evaluation

29. Status — Date

National Landmark ___

National Register ___

Landmark Certificate ___

Kentucky Survey ___

Local Landmark ___

HABS/HAER ___

30. Theme

Primary ___

Secondary ___

Other ___

31. Endangered: Yes ___ No ___

32.

Roll No. #25

Picture No.

Direction

33. Tape No. Negative No.

34. Prepared by: JCH

35. Organization: KHC

36. Date: Sp. 1981

37. Revision Dates

38. Staff Review

KENTUCKY HISTORICT RESOURCES INVENTORY

Site No. C1-C-118

1. Historic Name(s)

Original Owner

2. Present Name: Blue Grass Music Shop

3. Owner's Name: Jack Hazelwood

4. Owner's Address

5. Location: 302 3rd St. W. side

6. Open to Public: Yes X No ____

7. Visible from road: Yes X No ____

8. Ownership: Private [X] Local [ ] State [ ] Federal [ ]

9. Local Contact/Organization

10. Site Plan with North Arrow

11. Architect

12. Builder

13. Date

14. Style: A. B.

15. Original Use: dwelling

16. Present Use: comm.

17. Condition: good

18. Description

5 bay - segmental openings - stone foundation - Interior end chimneys - one story ell w/ segmental openings, - later - frame addition in angle (20 c.)

No. Stories: one

Single Pile X NA ____

Double Pile ____

Floor Plan

Structrual Fabric: Common bond brick

Decorative Fabric: A. B.

Roof Form: gable

19. History: 100 yrs old - original owner also owned brick yard *

20. Significance

21. Source of Information: * owner

22. ADD/County: N. Ky / Carroll

23. Zoning Classification

Magisterial District

24. U.S.G.S. Quadrant (15'/75')

25. UTM Reference: Zone Easting Northing

26. Prehistoric Site Object

Historic Site Structure

Building

27. District Yes X No ____

Name:

28. Significance Evaluation

29. Status — Date

National Landmark [ ]

National Register [ ]

Landmark Certificate [ ]

Kentucky Survey [ ]

Local Landmark [ ]

HABS/HAER [ ]

30. Theme

Primary

Secondary

Other

31. Endangered Yes ____ No ____



Picture No.

Direction

33. Tape No. Negative No.

34. Prepared by: JCH

35. Organization: KHC

36. Date: Sp 1981

37. Revision Dates 38. Staff Review

KENTUCKY HISTORICT RESOURCES INVENTORY

Site No. CI-C-119

1. Historic Name(s) Dunns Farm Service / Purina Chows

Original Owner

2. Present Name

3. Owner's Name
J B Stopher

4. Owner's Address
305 3rd St

5. Location
305 3rd St.

6. Open to Public Yes ____ No X

7. Visible from road Yes X No ____

8. Ownership
Private X
Local .....
State .....
Federal .....

9. Local Contact/Organization

10. Site Plan with North Arrow

11. Architect

12. Builder

13. Date

14. Style
A.
B.

15. Original Use
Commercial

16. Present Use
Same

17. Condition
fair

18. Description
Segmental openings - 6/6 lights in windows

No. Stories
two

Single Pile ____ NA ____
Double Pile ____

Floor Plan

Structrual Fabric
Common bond brick

Decorative Fabric
A.
B.

Roof Form
gable

19. History Used to be a locker plant - then a skating rink

20. Significance

21. Source of Information

22. ADD/County
N. Ky / Carroll

23. Zoning Classification
Magisterial District

24. U.S.G. S. Quadrant (15'/75')

25. UTM Reference
Zone Easting Northing

26. Prehistoric Site Object
Historic Site Structure
Building

27. District Yes ____ No ____
Name:

28. Significance Evaluation

29. Status Date
National Landmark .....
National Register .....
Landmark Certificate .....
Kentucky Survey .....
Local Landmark .....
HABS/HAER .....

30. Theme
Primary
Secondary
Other

31. Endangered Yes ____ No ____



Roll 15

Picture No.
Direction

33. Tape No. Negative No.

34. Prepared by:
JCH

35. Organization
KHC

36. Date
Sp. 1981

37. Revision Dates 38. Staff Review

KENTUCKY HISTORICT RESOURCES INVENTORY

Site No. C1-C-120

1. Historic Name(s)

Original Owner

2. Present Name

3. Owner's Name
Mrs. Luther Fothergill

4. Owner's Address
309 5th St.

5. Location
E side 3rd St. btwn Sycamore + Seminary

6. Open to Public
Yes ____ No X

7. Visible from road
Yes X No ____

8. Ownership
Private ....
Local ....
State ....
Federal ....

9. Local Contact/Organization

10. Site Plan with North Arrow

11. Architect

12. Builder

13. Date

14. Style
A.
B.

15. Original Use
dwelling

16. Present Use
same

17. Condition
fair

18. Description
Segmental openings - stone foundation - bracketed wooden cornice - Victorian doors

No. Stories
two

Single Pile ____ NA X
Double Pile ____

Floor Plan

Structrual Fabric
Common bond brick

Decorative Fabric
A.
B.

Roof Form
hipped

19. History

20. Significance

21. Source of Information

22. ADD/County
N. Ky / Carroll

23. Zoning Classification
Magisterial District

24. U.S.G.S. Quadrant (15'/75')

25. UTM Reference
Zone Easting Northing

26. Prehistoric Site
Historic Site
Building
Object
Structure

27. District Yes ____ No ____
Name:

28. Significance Evaluation

29. Status
National Landmark ....
National Register ....
Landmark Certificate ....
Kentucky Survey ....
Local Landmark ....
HABS/HAER ....
Date

30. Theme
Primary
Secondary
Other

31. Endangered
Yes ____
No ____



Roll 15

Direction

33. Tape No. Negative No.

34. Prepared by:
JCH

35. Organization
KHC

36. Date
Sp. 1981

37. Revision Dates

38. Staff Review

KENTUCKY HISTORICT RESOURCES INVENTORY

Site No. C1-C-121

1. Historic Name(s)
Original Owner Joseph Grobmeyer

2. Present Name

3. Owner's Name
Mrs. M. G. Evans

4. Owner's Address

5. Location
315 5th St.

6. Open to Public Yes ____ No X

7. Visible from road Yes X No ____

8. Ownership
Private X
Local .....
State .....
Federal .....

9. Local Contact/Organization

10. Site Plan with North Arrow

11. Architect

12. Builder

13. Date

14. Style
A.
B.

15. Original Use
dwelling

16. Present Use
same

17. Condition
good

18. Description
5 bay - Label molds on openings except under porch - bracketed eaves - Interior chimneys - Original porch replaced + now it shelters a rear entrance. Bulls eye corner blocks in interior door framing - Very nice graining - metal mantles w/ decorative tiles.

No. Stories
two

Single Pile X NA ____
Double Pile ____

Floor Plan
Central pass

Structrual Fabric
frame

Decorative Fabric
A.
B.

Roof Form
gable

19. History Joseph Grobmeyer came here from Cincinnati

20. Significance

21. Source of Information

22. ADD/County
N. Ky / Carroll

23. Zoning Classification
Magisterial District

24. U.S.G.S. Quadrant (15'/75')

25. UTM Reference
Zone Easting Northing

26. Prehistoric Site Object
Historic Site Structure
Building

27. District Yes X No ____
Name:

28. Significance Evaluation

29. Status Date
National Landmark .....
National Register .....
Landmark Certificate .....
Kentucky Survey .....
Local Landmark .....
HABS/HAER .....

30. Theme
Primary
Secondary
Other

31. Endangered Yes ____ No ____



Direction Roll 15

33. Tape No. Negative No.

34. Prepared by:
JCH

35. Organization
KHC

36. Date
Sp. 1981

37. Revision Dates 38. Staff Review

KENTUCKY HISTORICT RESOURCES INVENTORY

Site No. C1-C-123

1. Historic Name(s)

Original Owner

2. Present Name

3. Owner's Name: David F Campbell

4. Owner's Address

5. Location: 508 Seminary - S. side

6. Open to Public: Yes ____ No X

7. Visible from road: Yes X No ____

8. Ownership: Private X; Local ____; State ____; Federal ____

9. Local Contact/Organization

10. Site Plan with North Arrow

11. Architect

12. Builder

13. Date

14. Style: A. ____ B. ____

15. Original Use: dwelling

16. Present Use: same

17. Condition: good

18. Description

5 bay - Interior chimneys - one story brick ell w/ segmental openings - Bracketed cornice - Tudor arched windows in tympanum of gables - Label molds over window openings - round arched main entrance. 5 bay porch with columns.

No. Stories: one

Single Pile X NA ____

Double Pile ____

Floor Plan: Central pass

Structrual Fabric

Decorative Fabric: A. ____ B. ____

Roof Form: gable

19. History

20. Significance

21. Source of Information

22. ADD/County: N. Ky / Carroll

23. Zoning Classification

Magisterial District

24. U.S.G.S. Quadrant (15'/75')

25. UTM Reference

Zone ____ Easting ____ Northing ____

26. Prehistoric Site ____ Object ____

Historic Site ____ Structure ____

Building ____

27. District Yes X No ____

Name:

28. Significance Evaluation

29. Status — Date

National Landmark ____

National Register ____

Landmark Certificate ____

Kentucky Survey ____

Local Landmark ____

HABS/HAER ____

30. Theme

Primary ____

Secondary ____

Other ____

31. Endangered Yes ____ No ____

32.

Roll No. #15+16

Picture No. +25

Direction

33. Tape No. Negative No.

34. Prepared by: JCH

35. Organization: KHC

36. Date: Sp. 1981

37. Revision Dates

38. Staff Review

KENTUCKY HISTORICAL RESOURCES INVENTORY Site No. CT-C-192

1. Historic Name(s) Will Kipping House

Original Owner Will Kipping

2. Present Name

3. Owner's Name Theo Thomas

4. Owner's Address RR2. Box 73 Carrollton

5. Location 314 5th W. side 5th St. btwn Sycamore + Seminary

6. Open to Public Yes ____ No X

7. Visible from road Yes X No ____

8. Ownership
Private X
Local .....
State .....
Federal .....

9. Local Contact/Organization

10. Site Plan with North Arrow

11. Architect

12. Builder Kipping

13. Date

14. Style
A.
B.

15. Original Use dwelling

16. Present Use dwelling

17. Condition excellent

18. Description
Wood lintels - round arched window in tympanum of projecting T. Cut stone foundation. Columned one story porch w/ bannisted railing.

No. Stories two

Single Pile ____ NA ____
Double Pile ____

Floor Plan T-plan

Structural Fabric American bond

Decorative Fabric
A.
B.

Roof Form pyramidal

19. History

20. Significance

21. Source of Information

22. ADD/County N. Ky / Carroll

23. Zoning Classification

Magisterial District

24. U.S.G.S. Quadrant (15'/75')

25. UTM Reference
Zone Easting Northing

26. Prehistoric Site Objec:
Historic Site Structure
Building

27. District Yes X No ____
Name:

28. Significance Evaluation

29. Status Date
National Landmark .....
National Register .....
Landmark Certificate .....
Kentucky Survey .....
Local Landmark .....
HABS/HAER .....

30. Theme
Primary
Secondary
Other

31. Endangered Yes ____ No ____

32.

Roll No. #13
Picture No.
Direction

33. Tape No. Negative No.

34. Prepared by: JCH

35. Organization KHC

36. Date Sp. 1981

37. Revision Dates 38. Staff Review

KENTUCKY HISTORIC RESOURCES INVENTORY

Site No. CI-C-103

1. Historic Name(s)

Original Owner

2. Present Name: Christian Church (1870)

3. Owner's Name: Rev Livesay

4. Owner's Address

5. Location: W side 5th St between Sycamore + Seminary

6. Open to Public: Yes X No ____

7. Visible from road: Yes X No ____

8. Ownership: Private X; Local ____; State ____; Federal ____

9. Local Contact/Organization

10. Site Plan with North Arrow

11. Architect

12. Builder

13. Date

14. Style: A. ____ B. ____

15. Original Use: church

16. Present Use: same

17. Condition: good

18. Description

Gothic arched openings - Square projecting entrance tower. - projecting piers at corners of building - Circular window decoration in entrance tower.

No. Stories: one

Single Pile ____ NA ____ Double Pile ____

Floor Plan

Structrual Fabric

Decorative Fabric: A. ____ B. ____

Roof Form: gable

19. History

20. Significance

21. Source of Information

22. ADD/County: N. Ky / Carroll

23. Zoning Classification

Magisterial District

24. U.S.G.S. Quadrant (15'/75')

25. UTM Reference

Zone ____ Easting ____ Northing ____

26. Prehistoric Site ____ Object ____

Historic Site ____ Structure ____

Building

27. District: Yes X No ____

Name:

28. Significance Evaluation

29. Status — Date

National Landmark ____

National Register ____

Landmark Certificate ____

Kentucky Survey ____

Local Landmark ____

HABS/HAER ____

30. Theme

Primary ____

Secondary ____

Other ____

31. Endangered: Yes ____ No ____

Roll No. #13

Picture No. ____

Direction ____

33. Tape No. ____ Negative No. ____

34. Prepared by: JCH

35. Organization: KHC

36. Date: Sp. 1981

37. Revision Dates

38. Staff Review

KENTUCKY HISTORICAL RESOURCES INVENTORY

1. Historic Name(s)

Original Owner

2. Present Name

3. Owner's Name
Glenn Persall

4. Owner's Address

5. Location
305 West side 5th St btwn Sycamore + Sumner

6. Open to Public
Yes ____ No X

7. Visible from road
Yes X No ____

8. Ownership
Private X
Local .....
State .....
Federal .....

9. Local Contact/Organization

10. Site Plan with North Arrow

11. Architect

12. Builder

13. Date

14. Style
A.
B.

15. Original Use
dwelling

16. Present Use
same

17. Condition
good

18. Description
Rough cut stone lintels - Cut stone foundation - Interior chimneys - Denticulated cornice - Angle of "T" enclosed - two, two story rear side projections. Shed roofed wrap around porch w/ columns on brick piers

No. Stories
two

Single Pile ____ NA X
Double Pile ____

Floor Plan
T-plan

Structrual Fabric
Common bond brick

Decorative Fabric
A.
B.

Roof Form
gable

19. History

20. Significance

21. Source of Information

22. ADD/County
N. Ky / Carroll

23. Zoning Classification
Magisterial District

24. U.S.G.S. Quadrant (15'/75')

25. UTM Reference
Zone Easting Northing

26. Prehistoric Site
Historic Site
Building
Object
Structure

27. District Yes X No ____
Name:

28. Significance Evaluation

29. Status
National Landmark .....
National Register .....
Landmark Certificate .....
Kentucky Survey .....
Local Landmark .....
HABS/HAER .....
Date

30. Theme
Primary
Secondary
Other

31. Endangered
Yes ____
No ____

32.



Roll No. #13
Picture No.
Direction

33. Tape No. Negative No.

34. Prepared by:
JCH

35. Organization
KHC

36. Date
Sp. 1981

37. Revision Dates

38. Staff Review

KENTUCKY HISTORICT RESOURCES INVENTORY

Site No. CT-C 105

1. Historic Name(s) Fischer House +

Original Owner

2. Present Name

3. Owner's Name Katherine McCallum

4. Owner's Address 416 Sycamore

5. Location 302 5th St. SW. cor Sycamore

6. Open to Public Yes ____ No X

7. Visible from road Yes X No ____

8. Ownership
Private X
Local
State
Federal

9. Local Contact/Organization

10. Site Plan with North Arrow

11. Architect

12. Builder

13. Date

14. Style
A.
B.

15. Original Use dwelling

16. Present Use same

17. Condition good

18. Description

Double interior end chimneys - Cornice heads over window openings - Segmented lights in upper sash.

No. Stories one

Single Pile ____ NA ____
Double Pile X

Floor Plan

Structrual Fabric brick / stucco

Decorative Fabric
A.
B.

Roof Form gable

19. History

20. Significance

21. Source of Information

22. ADD/County N. Ky / Carroll

23. Zoning Classification

Magisterial District

24. U.S.G. S. Quadrant (15'/75')

25. UTM Reference

Zone Easting Northing

26. Prehistoric Site Object
Historic Site Structure
Building

27. District Yes X No ____
Name:

28. Significance Evaluation

29. Status Date
National Landmark
National Register
Landmark Certificate
Kentucky Survey
Local Landmark
HABS/HAER

30. Theme
Primary
Secondary
Other

31. Endangered Yes ____ No ____



Roll 13

Direction

33. Tape No. Negative No.

34. Prepared by: JCH

35. Organization KHC

36. Date Sp. 1981

37. Revision Dates 38. Staff Review

KENTUCKY HISTORICT RESOURCES INVENTORY

Site No. C1-C-106

1. Historic Name(s)

Original Owner

2. Present Name

3. Owner's Name: Rue Webber Hill

4. Owner's Address: 320 Park Ave

5. Location: 411 Sycamore North side

6. Open to Public: Yes ____ No X

7. Visible from road: Yes X No ____

8. Ownership: Private X; Local ____; State ____; Federal ____

9. Local Contact/Organization

10. Site Plan with North Arrow

11. Architect

12. Builder

13. Date

14. Style: A. ____ B. ____

15. Original Use: dwelling

16. Present Use: same

17. Condition: fair

18. Description: 5 bays wide - Interior chimneys - simple wood label molds over window openings - Victorian porch one bay wide

No. Stories: one

Single Pile X NA ____

Double Pile ____

Floor Plan: Central pass

Structrual Fabric: frame

Decorative Fabric: A. ____ B. ____

Roof Form: gable

19. History

20. Significance

21. Source of Information

22. ADD/County: N. Ky / Carroll

23. Zoning Classification

Magisterial District

24. U.S.G. S. Quadrant (15'/75')

25. UTM Reference: Zone ____ Easting ____ Northing ____

26. Prehistoric Site ____ Object ____

Historic Site ____ Structure ____

Building ____

27. District Yes ____ No ____

Name:

28. Significance Evaluation

29. Status — Date

National Landmark ____

National Register ____

Landmark Certificate ____

Kentucky Survey ____

Local Landmark ____

HABS/HAER ____

30. Theme

Primary ____

Secondary ____

Other ____

31. Endangered Yes ____ No ____

32. ATTAC PHOTO



Roll No. #14

Picture No. ____

Direction ____

33. Tape No. Negative No.

34. Prepared by:

35. Organization

36. Date

37. Revision Dates

38. Staff Review

KENTUCKY HISTORICT RESOURCES INVENTORY

Site No. C1-C-107

1. Historic Name(s)

Original Owner

2. Present Name

3. Owner's Name: Larry W. Green

4. Owner's Address

5. Location: 301 4th St.

6. Open to Public: Yes ____ No X

7. Visible from road: Yes X No ____

8. Ownership: Private X; Local ____; State ____; Federal ____

9. Local Contact/Organization

10. Site Plan with North Arrow

11. Architect

12. Builder

13. Date: 1894 *

14. Style: A. Queen Anne; B.

15. Original Use: dwelling

16. Present Use: same

17. Condition: excellent

18. Description

Octagonal turrett - wrap-around porch w/ fluted columns - fanned entrance with leaded glass - multi-colored tile in tympanum of roof gable.

Interior - stained glass and parquet floors.

No. Stories: two

Single Pile ____ NA X

Double Pile ____

Floor Plan: T-plan

Structrual Fabric: frame

Decorative Fabric: A.; B.

Roof Form: gable

19. History: Schuerman family bought it in 1897.

20. Significance

21. Source of Information: * owner

22. ADD/County: N. Ky / Carroll

23. Zoning Classification

Magisterial District

24. U.S.G.S. Quadrant (15'/75')

25. UTM Reference: Zone ____ Easting ____ Northing ____

26. Prehistoric Site ____ Object ____

Historic Site ____ Structure ____

Building ____

27. District: Yes X No ____

Name:

28. Significance Evaluation

29. Status / Date

National Landmark ____

National Register ____

Landmark Certificate ____

Kentucky Survey ____

Local Landmark ____

HABS/HAER ____

30. Theme

Primary ____

Secondary ____

Other ____

31. Endangered: Yes ____ No ____

#14

Direction

33. Tape No. Negative No.

34. Prepared by: JCH

35. Organization: KHC

36. Date: Sp. 1981

37. Revision Dates

38. Staff Review

KENTUCKY HISTORICT RESOURCES INVENTORY

Site No. C1-C-108

1. Historic Name(s)

Original Owner

2. Present Name

3. Owner's Name: Elmer Moorman

4. Owner's Address: 805 5th St

5. Location: 306 4th St

6. Open to Public: Yes ____ No X

7. Visible from road: Yes X No ____

8. Ownership: Private X; Local ____; State ____; Federal ____

9. Local Contact/Organization

10. Site Plan with North Arrow

11. Architect

12. Builder

13. Date

14. Style: A. ____ B. ____

15. Original Use: Church

16. Present Use: dwelling

17. Condition: fair

18. Description

Jack arches over window openings - stone foundation transom and side lights over main entrance. One room brick side addition with segmental openings and a wooden lintel over door. 9/6 lights

No. Stories: one

Single Pile X NA ____

Double Pile ____

Floor Plan: central pass

Structrual Fabric: Common bond brick

Decorative Fabric: A. ____ B. ____

Roof Form: gable

19. History * House was used in the 1850s as the Catholic Church - before St. Johns was constructed

20. Significance

21. Source of Information * Historic Carroll County

22. ADD/County: N. Ky / Carroll

23. Zoning Classification

Magisterial District

24. U.S.G.S. Quadrant (15'/75')

25. UTM Reference: Zone ____ Easting ____ Northing ____

26. Prehistoric Site ____ Object ____

Historic Site ____ Structure ____

Building ____

27. District Yes X No ____

Name:

28. Significance Evaluation

29. Status — Date

National Landmark ____

National Register ____

Landmark Certificate ____

Kentucky Survey ____

Local Landmark ____

HABS/HAER ____

30. Theme

Primary ____

Secondary ____

Other ____

31. Endangered Yes ____ No ____

32.





#14

Roll

Picture No.

Direction

33. Tape No. Negative No.

34. Prepared by: JCH

35. Organization: KHC

36. Date: Sp 1981

37. Revision Dates

38. Staff Review

KENTUCKY HISTORICAL RESOURCES INVENTORY Site No. [illegible]

1. Historic Name(s) Julius Berg House +

Original Owner

2. Present Name

3. Owner's Name Roy Lindell

4. Owner's Address

5. Location 303 4th St

6. Open to Public Yes ____ No X

7. Visible from road Yes X No ____

8. Ownership
Private X
Local .....
State .....
Federal .....

9. Local Contact/Organization

10. Site Plan with North Arrow

11. Architect

12. Builder

13. Date

14. Style
A.
B.

15. Original Use dwelling

16. Present Use Same

17. Condition good

18. Description
5 bays wide - ornate ornate label molds, brackets and porch gingerbread. one story ell w/ frame addition - brick section in angle of ell w/ segmental openings

No. Stories One

Single Pile X NA ____
Double Pile ____

Floor Plan central pass

Structrual Fabric Common bond brick

Decorative Fabric
A.
B.

Roof Form gable

19. History

20. Significance

21. Source of Information

22. ADD/County N. Ky / Carroll

23. Zoning Classification

Magisterial District

24. U.S.G. S. Quadrant (15'/75')

25. UTM Reference
Zone Easting Northing

26. Prehistoric Site Object
Historic Site Structure
Building

27. District Yes X No ____
Name:

28. Significance Evaluation

29. Status Date
National Landmark .....
National Register .....
Landmark Certificate .....
Kentucky Survey .....
Local Landmark .....
HABS/HAER .....

30. Theme
Primary
Secondary
Other

31. Endangered Yes ____ No ____

Picture No.
Direction Roll 14

33. Tape No. Negative No.

34. Prepared by: JCH

35. Organization KNC

36. Date Sp. 1981

37. Revision Dates 38. Staff Review

KENTUCKY HISTORICT RESOURCES INVENTORY

Site No. CL-C-110

1. Historic Name(s)

Original Owner

2. Present Name

3. Owner's Name
Frank W Tandy

4. Owner's Address

5. Location
309 4th st E. side

6. Open to Public
Yes ____ No X

7. Visible from road
Yes X No ____

8. Ownership
Private X
Local .....
State .....
Federal .....

9. Local Contact/Organization

10. Site Plan with North Arrow

11. Architect

12. Builder

13. Date

14. Style
A. Greek Revival
B. Italianate

15. Original Use
dwelling

16. Present Use
dwelling

17. Condition
excellent

18. Description
Stone lintels and sills - cut stone foundation - stone entrance surround - Bracketed cornice - shed roofed entrance overhang with Victorian spindle work - One story brick ell w/frame addition (20th c) in angle 6/6 lights in window openings

No. Stories
two

Single Pile X NA ____
Double Pile ____

Floor Plan
central pass

Structrual Fabric
Common bond brick

Decorative Fabric
A.
B.

Roof Form
flat

19. History

20. Significance

21. Source of Information

22. ADD/County
N. Ky / Carroll

23. Zoning Classification
Magisterial District

24. U.S.G. S. Quadrant (15'/75')

25. UTM Reference
Zone Easting Northing

26. Prehistoric Site
Historic Site
Building
Object
Structure

27. District Yes X No ____
Name:

28. Significance Evaluation

29. Status

		Date
National Landmark		
National Register		
Landmark Certificate		
Kentucky Survey		
Local Landmark		
HABS/HAER		

30. Theme
Primary
Secondary
Other

31. Endangered
Yes ____
No ____



Direction Roll 14

33. Tape No. Negative No.

34. Prepared by:
JCH

35. Organization
KHC

36. Date
Sp 1981

37. Revision Dates

38. Staff Review

1. Historic Name(s) Carrollton Tobacco Warehouse

Original Owner

2. Present Name

3. Owner's Name
Carrollton Wholesale Tobacco

4. Owner's Address
Gaunt Subdivision

5. Location
NW. Corner Seminary + 4th St.

6. Open to Public
Yes ____ No X

7. Visible from road
Yes X No ____

8. Ownership
Private X
Local .....
State .....
Federal .....

9. Local Contact/Organization

10. Site Plan with North Arrow

11. Architect

12. Builder

13. Date

14. Style
A.
B.

15. Original Use
Comm/whse

16. Present Use
Same

17. Condition
Fair

18. Description
Cement foundation - triple course segmental openings - stone sills - Projecting wood overhang (Seminary St. side) supported by metal brackets - Parapet side walls.
Six loading openings on front end - (south)

No. Stories
one

Single Pile ____ NA X
Double Pile ____

Floor Plan

Structrual Fabric
Common bond brick

Decorative Fabric
A.
B.

Roof Form
flat

19. History

20. Significance

21. Source of Information

22. ADD/County
N. Ky / Carroll

23. Zoning Classification
Magisterial District

24. U.S.G.S. Quadrant (15'/75')

25. UTM Reference
Zone Easting Northing

26. Prehistoric Site
Historic Site
Building
Object
Structure

27. District Yes Y No ____
Name:

28. Significance Evaluation

29. Status
National Landmark .....
National Register .....
Landmark Certificate .....
Kentucky Survey .....
Local Landmark .....
HABS/HAER .....
Date

30. Theme
Primary
Secondary
Other

31. Endangered
Yes ____
No ____

32.

Roll
Frame
Direction

Roll 14

33. Tape No. Negative No.

34. Prepared by:
JCH

35. Organization
KHC

36. Date
Sp. 1981

37. Revision Dates

38. Staff Review

KENTUCKY HISTORIC RESOURCES INVENTORY Site No. [illegible]

1. Historic Name(s)

Original Owner

2. Present Name

3. Owner's Name
Karl Joe Tolliver

4. Owner's Address

5. Location
315 4th St. N E cor. Seminary

6. Open to Public Yes ____ No X

7. Visible from road Yes X No ____

8. Ownership
Private X
Local .....
State .....
Federal .....

9. Local Contact/Organization

10. Site Plan with North Arrow

11. Architect

12. Builder

13. Date

14. Style
A.
B.

15. Original Use
dwelling

16. Present Use
same

17. Condition
good

18. Description
5 bay - stone foundation ornate wood label molds and 3 bay Victorian porch with turned spindles + bannisted railing
Interior end chimneys - one story ell original

No. Stories
one

Single Pile X NA ____
Double Pile ____

Floor Plan
central pass

Structural Fabric
Common bond brick

Decorative Fabric
A.
B.

Roof Form
gable

19. History

20. Significance

21. Source of Information

22. ADD/County
N. Ky / Carroll

23. Zoning Classification
Magisterial District

24. U.S.G.S. Quadrant (15'/75')

25. UTM Reference
Zone Easting Northing

26. Prehistoric Site Object
Historic Site Structure
Building

27. District Yes X No ____
Name:

28. Significance Evaluation

29. Status Date
National Landmark .....
National Register .....
Landmark Certificate .....
Kentucky Survey .....
Local Landmark .....
HABS/HAER .....

30. Theme
Primary
Secondary
Other

31. Endangered Yes ____ No ____

32.



Roll 14

Direction

33. Tape No. Negative No.

34. Prepared by:
JCH

35. Organization
KHC

36. Date Sp. 1981

37. Revision Dates 38. Staff Review

KENTUCKY HISTORICT RESOURCES INVENTORY

Site No. 81-C-113

1. Historic Name(s)

Original Owner

2. Present Name

3. Owner's Name
Steve Sullivan

4. Owner's Address

5. Location
308 Sycamore S. side

6. Open to Public
Yes ____ No X

7. Visible from road
Yes X No ____

8. Ownership
Private X
Local .....
State .....
Federal .....

9. Local Contact/Organization

10. Site Plan with North Arrow

11. Architect

12. Builder

13. Date

14. Style
A.
B.

15. Original Use
dwelling

16. Present Use
Same

17. Condition
fair

18. Description
5 bays - segmental openings - box cornice - stone foundation
Interior chimneys - one
stone brick ell, original.
Victorian porch - 3b - with wood piers atop brick piers.

No. Stories
one

Single Pile X NA ____
Double Pile ____

Floor Plan
Central pass

Structrual Fabric
Common bond brick

Decorative Fabric
A.
B.

Roof Form
gable

19. History

20. Significance

21. Source of Informatic 1

22. ADD/County
N. Ky / Carroll

23. Zoning Classification
Magisterial District

24. U.S.G. S. Quadrant (15'/75')

25. UTM Reference
Zone Easting Northing

26. Prehistoric Site
Historic Site
Building
Object
Structure

27. District Yes X No ____
Name:

28. Significance Evaluation

29. Status

		Date
National Landmark		
National Register		
Landmark Certificate		
Kentucky Survey		
Local Landmark		
HABS/HAER		

30. Theme
Primary
Secondary
Other

31. Endangered
Yes ____
No ____

Roll No. #14
Picture No.
Direction

33. Tape No. Negative No.

34. Prepared by:
JCH

35. Organization
KHC

36. Date
Sp. 1981

37. Revision Dates

38. Staff Review

KENTUCKY HISTORIC RESOURCES INVENTORY

CL-164 4-12-76

1. Historic Name (s): ~~Barn~~ Craig Log Barn

Original Owner D.P. Craig ?

2. Present Name
Barn

3. Location
Kentucky Utilities Ghent Station

4. Local Contact/Organization

5. Owner's Name
Kentucky Utilities

6. Owner's Address
Lexington, Kentucky

7. Ownership
Public ☐
Private ☑
State ☐
County ☐

8. Open to Public: Yes / No (No)

9. Visible from road: Yes (Yes) / No

10. Site Plan with North Arrow (show outbuildings, etc.)

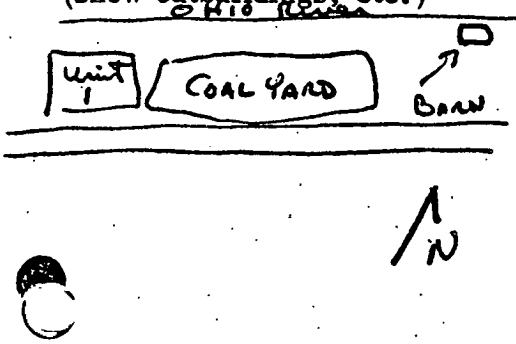

11. Condition
Interior Fair
Exterior "

12. Endangered Yes (No)

13. Architect —

14. Builder —

15. Original Use
Barn

16. Present Use None

17. Description
This is a log constructed barn of unknown age, is located in the background of the picture.

18. History and Significance
This log barn appears to be a double pen barn of an unusually large size.

19. Sources of Information
Mrs Tugood
River Rd 366
Ghent Kentucky

20. ADD North Kentucky County Carroll

21. Zoning Classification
Magisterial District

22. U.S.G.S. Quadrant
S. Vernon Ky - Ind

UTM Reference
Zone 16 Easting 671.5 Northing 4290.8

23. Prehistoric Site ☐ Object ☐
Historic Site ☐ Structure ☑
Building ☐

24. District Yes ☐ No ☐
District Name

25. Significance Evaluation

26. Status / Date
National Landmark ☐
National Register ☐
Kentucky Survey ☒ Aug. 6, 1976
Landmark Certificate ☐
Local Landmark ☐

27. Theme
Primary
Secondary
Other

28. Date(s)

29. Style

30.



KENTUCKY HISTORIC RESOURCES INVENTORY

Site No. CL 161

1. Historic Name(s) Cornelius DEWEESE House

Original Owner

2. Present Name

3. Location Hwy 36

4. Owner's Name

5. Owner's Address

6. Open to Public Yes ____ No ____

7. Visible from road Yes ____ No ____

8. Ownership
Private
Local
State
Federal

9. Local Contact/Organization

10. Site Plan with North Arrow

11. Architect

12. Builder

13. Date 1845 A. 3 B.

14. Style
A. C
B.

15. Original Use A

16. Present use

17. Condition Poor D

18. Description

No. Stories C

Single Pile ____ NA ____
Double Pile ____

Floor Plan

Structural Fabric A. C B.

Decorative Fabric
A.
B.

Roof Form

(Continue on Back)

19. History

20. Significance

21. Source of Information

22. ADD/County Carroll 021

23. U.S.G.S. Quadrant (15'/75') Madison East 0.9.4 G.I.S. Mod

24. UTM Reference
Zone Easting Northing

25. Coordinate Accuracy

26. Prehistoric Site Object
Historic Site Structure
Building Other

27. National Register District Name: Hunters Bottom 0.3.6

28. Significance Evaluation H

29. Status Date
National Landmark
National Register
Landmark Certificate
Kentucky Survey
Local Landmark
HABS/HAER

30. Historic Theme
Primary C
Secondary
Other

31. Endangered Yes ____ No ____

32. Preservation Project Status

Actual Cost in $1,000s

33. ATTACH PHOTO

Roll No. ____
Picture No. ____
Direction ____

34. Prepared by:

35. Organization ✓

36. Date 1973

37. Revision Dates

38. Staff Review

KENTUCKY HISTORIC RESOURCES INVENTORY

Site No. CL 162

1. Historic Name(s)

Original Owner

2. Present Name

3. Location Hwy 36

4. Owner's Name

5. Owner's Address

6. Open to Public Yes ____ No ____

7. Visible from road Yes ____ No ____

8. Ownership
Private
Local
State
Federal

9. Local Contact/Organization

10. Site Plan with North Arrow

11. Architect

12. Builder

13. Date A. B.

14. Style A. B.

15. Original Use

16. Present use

17. Condition C

18. Description

No. Stories C

Single Pile ____ NA ____
Double Pile ____

Floor Plan

Structural Fabric A. D B.

Decorative Fabric A. D B.

Roof Form

(Continue on Back)

19. History

20. Significance

21. Source of Information

22. ADD County Carroll 021

23. U.S.G.S. Quadrant (15'/75') Madison East G.I.S. Mod. 094

24. UTM Reference
Zone Easting Northing

25. Coordinate Accuracy

26. Prehistoric Site Object
Historic Site Structure
Building Other

27. National Register District Name: Hunters Bottom 036

28. Significance Evaluation H

29. Status Date
National Landmark
National Register
Landmark Certificate
Kentucky Survey
Local Landmark
HABS/HAER

30. Historic Theme
Primary
Secondary
Other

31. Endangered Yes ____ No ____

32. Preservation Project Status

Actual Cost in $1,000s

33. ATTACH PHOTO

Roll No. ____
Picture No. ____
Direction ____

34. Prepared by:

35. Organization

36. Date

37. Revision Dates

38. Staff Review

KENTUCKY HISTORIC RESOURCES INVENTORY

Draft K 1-13-

CLF 163

1. Historic Name (s): ~~CABIN~~ FROMAN LOG HOUSE

Original Owner CABY FROMAN

2. Present Name

3. Location
KENTUCKY UTILITIES GHENT STATION

4. Local Contact/Organization

5. Owner's Name
KENTUCKY UTILITIES

6. Owner's Address
LEXINGTON, KENTUCKY

7. Ownership
Public ☐
Private ☑
State ☐
County ☐

8. Open to Public: Yes / (No)

9. Visible from road: (Yes) / No

10. Site Plan with North Arrow (show outbuildings, etc.)

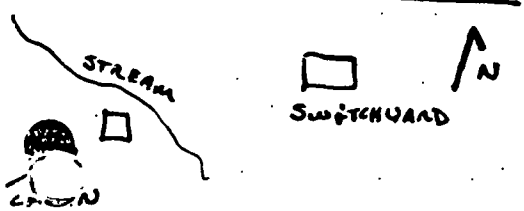

11. Condition
Interior
Exterior POOR

12. Endangered Yes (No)

13. Architect
NONE

14. Builder
?

15. Original Use
PRIVATE HOME

16. Present Use NONE

17. Description
This is a (log) cabin inhabited by Caby Froman in the 1800's. The age of the structure is unknown.

18. History and Significance
The structure is a typical s
log dwelling with an exterior stor

19. Sources of Information
Mrs Tind Tuigood
River Rd 366
Ghent Kentucky

20. ADD 7 County: CARROLL
NORTH KENTUCKY

21. Zoning Classification
Magisterial District 10th

22. U.S.G.S. Quadrant
S. Vevay Ky-Ind

UTM Reference
Zone 16 Easting (X) 670.6 Northing (Y) 4290.5

23. Prehistoric Site ☐ Object ☐
Historic Site ☐ Structure ☐
Building ☑

24. District Yes ☐ No ☐
District Name

25. Significance Evaluation

26. Status — Date
National Landmark ☐
National Register ☐
Kentucky Survey ☒ Aug. 6, 1976
Landmark Certificate ☐
Local Landmark ☐

27. Theme
Primary
Secondary
Other

28. Date(s)

29. Style

30.

KENTUCKY HISTORIC RESOURCES INVENTORY

Site No. CI-138

1. Historic Name(s) Locust General Store

Original Owner

2. Present Name

3. Location

4. Owner's Name Clarence Yokum

5. Owner's Address

6. Open to Public Yes ____ No X

7. Visible from road Yes X No ____

8. Ownership
Private X
Local
State
Federal

9. Local Contact/Organization

10. Site Plan with North Arrow

11. Architect

12. Builder

13. Date A. B.

14. Style A. B.

15. Original Use commercial

16. Present use none

17. Condition fair

18. Description
Store foundation - shed roofed porch with chamfered posts.

No. Stories one

Single Pile ____ NA ____
Double Pile ____

Floor Plan gable end.

Structural Fabric frame A. B.

Decorative Fabric A. B.

Roof Form gable

(Continue on Back)

19. History Building was moved early - from the forks of Locust creek.

20. Significance

21. Source of Information

22. ADD/County N.Ky/Carroll

23. U.S.G.S. Quadrant (15'/75') Madison East

G.I.S. Mod

24. UTM Reference
Zone Easting Northing

25. Coordinate Accuracy

26. Prehistoric Site Object
Historic Site Structure
Building Other

27. National Register District Name:

28. Significance Evaluation

29. Status Date
National Landmark
National Register
Landmark Certificate
Kentucky Survey
Local Landmark
HABS/HAER

30. Historic Theme
Primary
Secondary
Other

31. Endangered Yes ____ No ____

32. Preservation Project Status

Actual Cost in $1,000s

33.



Roll No. 50

Picture No.

Direction

34. Prepared by: JCH

35. Organization KHC

36. Date Sp-1981

37. Revision Dates

38. Staff Review

KENTUCKY HISTORIC RESOURCES INVENTORY

Site No. CI-137

1. Historic Name(s)

Original Owner

2. Present Name

3. Location
W. side Hwy 1492 - 1/2 mi S. of Hwy 36

4. Owner's Name

5. Owner's Address

6. Open to Public
Yes ____ No X

7. Visible from road
Yes X No ____

8. Ownership
Private X
Local
State
Federal

9. Local Contact/Organization

10. Site Plan with North Arrow

11. Architect

12. Builder

13. Date
A. B.

14. Style
A.
B.

15. Original Use
dwelling

16. Present use
same

17. Condition
fair

18. Description
High stone foundation - frame ell with porch with turned posts.

No. Stories
one

Single Pile X
Double Pile ____
NA ____

Floor Plan

Structural Fabric
frame A. B.

Decorative Fabric
A.
B.

Roof Form
gable

(Continue on Back)

19. History

20. Significance

21. Source of Information

22. ADD/County
N. Ky/Carroll

23. U.S.G.S. Quadrant (15'/75')
Madison East

G.I.S. Mod.

24. UTM Reference
Zone Easting Northing

25. Coordinate Accuracy

26. Prehistoric Site
Historic Site
Building
Object
Structure
Other

27. National Register District Name:

28. Significance Evaluation

29. Status
National Landmark
National Register
Landmark Certificate
Kentucky Survey
Local Landmark
HABS/HAER
Date

30. Historic Theme
Primary
Secondary
Other

31. Endangered
Yes ____
No ____

32. Preservation Project Status

Actual Cost in $1,000s

33



Roll No. 50
Picture No.
Direction

34. Prepared by:
JCH

35. Organization
KHC

36. Date
Sp. 1981

37. Revision Dates

38. Staff Review

KENTUCKY HISTORIC RESOURCES INVENTORY

Site No. C1-135

1. Historic Name(s)

Original Owner

2. Present Name

3. Location: Wrights Ridge Rd - 2m N of Hwy 1226

4. Owner's Name: Foster Helm

5. Owner's Address: Rt 3. Milton

6. Open to Public: Yes ___ No X

7. Visible from road: Yes X No ___

8. Ownership: Private X; Local ___; State ___; Federal ___

9. Local Contact/Organization

10. Site Plan with North Arrow

11. Architect

12. Builder

13. Date: A. ___ B. ___

14. Style: A. ___ B. ___

15. Original Use: dwelling

16. Present use: none

17. Condition: poor

18. Description: Rectangular log pen with frame addition L dog trot enclosed - huge shouldered stone chimney on log end - log ell

No. Stories: one

Single Pile X NA ___

Double Pile ___

Floor Plan: centpass/dogtrot

Structural Fabric: log/w.b. A. ___ B. ___

Decorative Fabric: A. ___ B. ___

Roof Form: gable

(Continue on Back)

19. History

20. Significance

21. Source of Information

22. ADD/County: N. Ky / Carroll

23. U.S.G.S. Quadrant (15'/75'): Madison East

G.I.S. Mod.

24. UTM Reference: Zone ___ Easting ___ Northing ___

25. Coordinate Accuracy

26. Prehistoric Site / Historic Site / Building / Object / Structure / Other

27. National Register District Name:

28. Significance Evaluation

29. Status — Date

National Landmark ___

National Register ___

Landmark Certificate ___

Kentucky Survey ___

Local Landmark ___

HABS/HAER ___

30. Historic Theme

Primary ___

Secondary ___

Other ___

31. Endangered: Yes ___ No ___

32. Preservation Project Status

Actual Cost in $1,000s

33.



Roll No. 49

Picture No. ___

Direction ___

34. Prepared by: JCH

35. Organization: KHC

36. Date: Sp. 1981

37. Revision Dates

38. Staff Review

KENTUCKY HISTORIC RESOURCES INVENTORY

Site No. C1-136

1. Historic Name(s)

Original Owner

2. Present Name

3. Location
Intersection of Hwy 36 + 42 - 2m - W of Carrollton

4. Owner's Name

5. Owner's Address

6. Open to Public
Yes ____ No X

7. Visible from road
Yes X No ____

8. Ownership
Private
Local
State
Federal

9. Local Contact/Organization

10. Site Plan with North Arrow

11. Architect

12. Builder

13. Date
A. B.

14. Style
A.
B.

15. Original Use
dwelling

16. Present use
same

17. Condition
good

18. Description
I-house - interior chimneys - bracketed eaves - one story porch with Ionic columns.

(Continue on Back)

No. Stories
two

Single Pile X
NA ____
Double Pile ____

Floor Plan
Central pass

Structural Fabric
frame/w.b. A. B.

Decorative Fabric
A.
B.

Roof Form
hipped

19. History

20. Significance

21. Source of Information

22. ADD/County
N. Ky / Carroll

23. U.S.G.S. Quadrant (15'/75')
Carrollton

G.I.S. Mod.

24. UTM Reference
Zone Easting Northing

25. Coordinate Accuracy

26. Prehistoric Site
Historic Site
Building
Object
Structure
Other

27. National Register District Name:
Hunters Bottom D.36

28. Significance Evaluation
H

29. Status
National Landmark
National Register
Landmark Certificate
Kentucky Survey
Local Landmark
HABS/HAER
Date

30. Historic Theme
Primary
Secondary
Other

31. Endangered
Yes ____
No ____

32. Preservation Project Status

Actual Cost in $1,000s

3



Roll No. 50

Picture No. ____

Direction ____

34. Prepared by:
JCH

35. Organization
KHC

36. Date
Sp 1981

37. Revision Dates

38. Staff Review

KENTUCKY HISTORIC RESOURCES INVENTORY

Site No. CI-140

1. Historic Name(s) Hopewell Methodist Episcopal South

Original Owner

2. Present Name

3. Location N. side Hwy 1477 - forks of Locust Creek

4. Owner's Name

5. Owner's Address

6. Open to Public Yes X No ____

7. Visible from road Yes X No ____

8. Ownership
Private X
Local .....
State .....
Federal .....

9. Local Contact/Organization

10. Site Plan with North Arrow

11. Architect

12. Builder

13. Date 1896 * A. ____ B. ____

14. Style
A. ____
B. ____

15. Original Use church

16. Present use same

17. Condition good

18. Description
Lancet arched openings - corbel tables under cornice - Engaged brick piers separate bays on side and flank entrance - quatrefoil in tympanum.
Has been sandblasted -

(Continue on Back)

No. Stories one

Single Pile ____ NA ____
Double Pile ____

Floor Plan

Structural Fabric Common bb. A. ____ B. ____

Decorative Fabric A. ____ B. ____

Roof Form gable

19. History

20. Significance

21. Source of Information * plaque

22. ADD/County N. Ky / Carroll

23. U.S.G.S. Quadrant (15'/75') Madison East G.I.S. Mod.

24. UTM Reference
Zone Easting Northing

25. Coordinate Accuracy

26. Prehistoric Site Object
Historic Site Structure
Building Other

27. National Register District Name:

28. Significance Evaluation

29. Status Date
National Landmark ....
National Register ....
Landmark Certificate
Kentucky Survey ....
Local Landmark ....
HABS/HAER .....

30. Historic Theme
Primary ____
Secondary ____
Other ____

31. Endangered Yes ____ No ____

32. Preservation Project Status

Actual Cost in $1,000s

33. A



Roll No. 51

Picture No. ____

Direction ____

34. Prepared by: JCH

35. Organization KHC

36. Date Sp 1981

37. Revision Dates

38. Staff Review

KENTUCKY HISTORIC RESOURCES INVENTORY

Site No. CI-141

1. Historic Name(s)

Original Owner

2. Present Name

3. Location
N. side Hwy 1477 - 2½ m. W. of forks of Locust Creek

4. Owner's Name

5. Owner's Address

6. Open to Public
Yes ____ No X

7. Visible from road
Yes X No ____

8. Ownership
Private X
Local
State
Federal

9. Local Contact/Organization

10. Site Plan with North Arrow

11. Architect

12. Builder

13. Date
A. B.

14. Style
A.
B.

15. Original Use
dwelling

16. Present use
same

17. Condition
poor

18. Description
Single rectangular pen log house - nice shouldered stone chimney on the east end. - one story frame ell

(Continue on Back)

No. Stories
two

Single Pile ____ NA ____
Double Pile ____

Floor Plan
Single cell

Structural Fabric
log A. B.

Decorative Fabric
A.
B.

Roof Form
gable

19. History

20. Significance

21. Source of Information

22. ADD/County
N. Ky / Carroll

23. U.S.G.S. Quadrant (15'/75')
Madison East

G.I.S. Mod

24. UTM Reference
Zone Easting Northing

25. Coordinate Accuracy

26. Prehistoric Site
Historic Site
Building
Object
Structure
Other

27. National Register District Name:

28. Significance Evaluation

29. Status
National Landmark
National Register
Landmark Certificate
Kentucky Survey
Local Landmark
HABS/HAER
Date

30. Historic Theme
Primary
Secondary
Other

31. Endangered
Yes ____
No ____

32. Preservation Project Status

Actual Cost in $1,000s

33.



Roll No. 51
Picture No.
Direction

34. Prepared by:
JCH

35. Organization
KHC

36. Date
Sp 1981

37. Revision Dates

38. Staff Review

KENTUCKY HISTORIC RESOURCES INVENTORY

Site No. C1-142

1. Historic Name(s) FERN HOUSE

Original Owner

2. Present Name

3. Location
E of Trimble Co. line - 1/4 m. S. of Hwy 36

4. Owner's Name
Henry Schafer

5. Owner's Address
Rt 3, Milton

6. Open to Public
Yes ____ No X

7. Visible from road
Yes X No ____

8. Ownership
Private X
Local
State
Federal

9. Local Contact/Organization

10. Site Plan with North Arrow

11. Architect

12. Builder

13. Date
A. B.

14. Style
A.
B.

15. Original Use
dwelling

16. Present use
same

17. Condition
excellent

18. Description
Double end chimneys - flush w/wall. one bay - Victorian porch shelters entrance. - one room ell with addition in angle - later addition

No. Stories
two

Single Pile ____ NA ____
Double Pile X

Floor Plan
Central pass

Structural Fabric
Common b.b. A. B.

Decorative Fabric
stone lintels + sills A.
B.

Roof Form
hipped

(Continue on Back)

19. History Hunters Bottom Historic District

20. Significance

21. Source of Information

22. ADD/County
N. Ky / Carroll

23. U.S.G.S. Quadrant (15'/75')
Madison East

GIS Mod

24. UTM Reference
Zone Easting Northing

25. Coordinate Accuracy

26. Prehistoric Site
Historic Site
Building
Object
Structure
Other

27. National Register District Name:
Hunters Bottom R.361

28. Significance Evaluation
H

29. Status
National Landmark
National Register
Landmark Certificate
Kentucky Survey
Local Landmark
HABS/HAER
Date

30. Historic Theme
Primary
Secondary
Other

31. Endangered
Yes ____
No ____

32. Preservation Project Status

Actual Cost in $1,000s

33.

Roll No. 51
Picture No.
Direction

34. Prepared by:
JCH

35. Organization
KHC

36. Date
Sp. 1981

37. Revision Dates

38. Staff Review

KENTUCKY HISTORIC RESOURCES INVENTORY

Site No. CI-143

1. Historic Name(s) SEARCY HOUSE

Original Owner

2. Present Name

3. Location
S. side Hwy 36 - 1/2 m E of Trimble Co. line

4. Owner's Name
Ed Moore

5. Owner's Address
Rt 3 Milton

6. Open to Public
Yes ____ No X

7. Visible from road
Yes X No ____

8. Ownership
Private
Local
State
Federal

9. Local Contact/Organization

10. Site Plan with North Arrow

11. Architect

12. Builder

13. Date
A. B.

14. Style
A.
B.

15. Original Use
dwelling

16. Present use
Same

17. Condition
good

18. Description

No. Stories
two

Single Pile X
Double Pile ____
NA ____

Floor Plan
central pass

Structural Fabric
Commonb.b. A. B.

Decorative Fabric
A.
B.

Roof Form
gable

(Continue on Back)

19. History Hunters Bottom Historic District

20. Significance

21. Source of Information

22. ADD/County
N.Ky/Carroll

23. U.S.G.S. Quadrant (15'/75')
Madison East

GIS Mod

24. UTM Reference
Zone Easting Northing

25. Coordinate Accuracy

26. Prehistoric Site
Historic Site
Building
Object
Structure
Other

27. National Register District Name:
Hunters Bottom (Q.36)

28. Significance Evaluation
H

29. Status
National Landmark
National Register
Landmark Certificate
Kentucky Survey
Local Landmark
HABS/HAER
Date

30. Historic Theme
Primary
Secondary
Other

31. Endangered
Yes ____
No ____

32. Preservation Project Status

Actual Cost in $1,000s



Roll No. 52

Picture No.

Direction

34. Prepared by:
JCH

35. Organization
KHC

36. Date
Sp. 1981

37. Revision Dates

38. Staff Review

CL 144

KENTUCKY HISTORIC RESOURCES INVENTORY

Site No. CL-144

1. Historic Name(s) Fearn Hill

Original Owner

2. Present Name

3. Location
S side Hwy 36 - 5/8 m. E of Trimble Co. line

4. Owner's Name

5. Owner's Address

6. Open to Public
Yes ____ No X

7. Visible from road
Yes X No ____

8. Ownership
Private X
Local .....
State .....
Federal .....

9. Local Contact/Organization

10. Site Plan with North Arrow

11. Architect

12. Builder

13. Date
1810 A. ☐ B. ☐

14. Style
A. ☐
B. ☐

15. Original Use
dwelling ☐

16. Present use
same

17. Condition
excellent ☐

18. Description

No. Stories
two ☐

Single Pile ____ NA ____
Double Pile X

Floor Plan
central pass ☐

Structural Fabric
A. ☐ B. ☐

Decorative Fabric
A. ☐
B. ☐

Roof Form
hipped

(Continue on Back)

19. History Hunters Bottom Historic District

20. Significance

21. Source of Information

22. ADD/County
N. Ky / Carroll

23. U.S.G.S. Quadrant (15'/75')
Madison East

G.I.S. Mod

24. UTM Reference
Zone Easting Northing

25. Coordinate Accuracy

26. Prehistoric Site — Object
Historic Site — Structure
Building — Other

27. National Register District Name:
Hunters Bottom D.36

28. Significance Evaluation
H

29. Status — Date
National Landmark ☐
National Register ☐
Landmark Certificate ☐
Kentucky Survey ☐
Local Landmark ☐
HABS/HAER ☐

30. Historic Theme
Primary
Secondary
Other

31. Endangered
Yes ____
No ____

32. Preservation Project Status

Actual Cost in $1,000s

33.



Roll No. 52
Picture No.
Direction

34. Prepared by:
JCH

35. Organization
KHC

36. Date
Sp. 1981

37. Revision Dates

38. Staff Review

KENTUCKY HISTORIC RESOURCES INVENTORY

Site No. C1-145

1. Historic Name(s) Owen-Miller House

Original Owner

2. Present Name

3. Location S. side Hwy 36 - 3/4 m. E. of Trimble Co. line

4. Owner's Name

5. Owner's Address

6. Open to Public Yes ____ No X

7. Visible from road Yes X No ____

8. Ownership
Private X
Local .....
State .....
Federal .....

9. Local Contact/Organization

10. Site Plan with North Arrow

11. Architect

12. Builder

13. Date 1825 A. 1 B.

14. Style
A.
B.

15. Original Use dwelling

16. Present use Same

17. Condition excellent

18. Description

No. Stories two

Single Pile X NA ____
Double Pile ____

Floor Plan central pass

Structural Fabric Commercial A. B.

Decorative Fabric Italianate details A. B.

Roof Form hipped

(Continue on Back)

19. History Hunters Bottom Historic District

20. Significance

21. Source of Information

22. ADD/County N.Ky / Carroll

23. U.S.G.S. Quadrant (15'/75') Madison East

G.I.S. Mod

24. UTM Reference
Zone Easting Northing

25. Coordinate Accuracy

26. Prehistoric Site Object
Historic Site Structure
Building Other

27. National Register District Name: Hunters Bottom 036

28. Significance Evaluation H

29. Status Date
National Landmark ....
National Register ....
Landmark Certificate ....
Kentucky Survey ....
Local Landmark ....
HABS/HAER ....

30. Historic Theme
Primary ____
Secondary ____
Other ____

31. Endangered Yes ____ No ____

32. Preservation Project Status

Actual Cost in $1,000s

33.



Roll No. 52

Picture No. ____

Direction ____

34. Prepared by: JCH

35. Organization KHC

36. Date Sp 1981

37. Revision Dates

38. Staff Review

KENTUCKY HISTORIC RESOURCES INVENTORY

Site No. C1-146

1. Historic Name(s)

Original Owner

2. Present Name

3. Location
S. side Hwy 36 - 1m. E. of Trimble Co. line

4. Owner's Name

5. Owner's Address

6. Open to Public
Yes ____ No X

7. Visible from road
Yes X No ____

8. Ownership
Private X
Local .....
State .....
Federal .....

9. Local Contact/Organization

10. Site Plan with North Arrow

11. Architect

12. Builder

13. Date
A. ☐ B. ☐

14. Style
A. ☐
B. ☐

15. Original Use
dwelling ☐

16. Present use
none

17. Condition
deteriorated ☐

18. Description
Dog trot enclosed - porch with turned posts - one story frame ell.

No. Stories
one ☐

Single Pile ____ NA ____
Double Pile ____

Floor Plan
cent. pass/dogtrot. ☐

Structural Fabric
log/w.b. A. ☐ B. ☐

Decorative Fabric
A. ☐
B. ☐

Roof Form
gable

(Continue on Back)

19. History

20. Significance

21. Source of Information

22. ADD/County
N. Ky / Carroll

23. U.S.G.S. Quadrant (15'/75')
Madison East

G.I.S. Mod

24. UTM Reference
Zone Easting Northing

25. Coordinate Accuracy

26. Prehistoric Site
Historic Site
Building
Object
Structure
Other

27. National Register District Name:

28. Significance Evaluation

29. Status

		Date
National Landmark	☐	
National Register	☐	
Landmark Certificate	☐	
Kentucky Survey	☐	
Local Landmark	☐	
HABS/HAER	☐	

30. Historic Theme
Primary
Secondary
Other

31. Endangered
Yes ____
No ____

32. Preservation Project Status

Actual Cost in $1,000s

3

Roll No. 53
Picture No.
Direction

34. Prepared by:
JCH

35. Organization
KHC

36. Date
Sp. 1981

37. Revision Dates

38. Staff Review

KENTUCKY HISTORIC RESOURCES INVENTORY

Site No. C1-147

1. Historic Name(s) William White House

Original Owner

2. Present Name

3. Location
S. side Hwy 36 - 1½ mi E. of Trimble Co. line

4. Owner's Name
William Hotfill

5. Owner's Address

6. Open to Public
Yes ____ No X

7. Visible from road
Yes X No ____

8. Ownership
Private X
Local
State
Federal

9. Local Contact/Organization

10. Site Plan with North Arrow

11. Architect

12. Builder

13. Date
A. B.

14. Style
A.
B.

15. Original Use
dwelling

16. Present use
Same

17. Condition
good

18. Description
Double end chimneys - flush w/wall - fanned entrance - jack arches

No. Stories
one

Single Pile ____ NA ____
Double Pile X

Floor Plan

Structural Fabric
Flemish bond A. B.

Decorative Fabric
A.
B.

Roof Form
pyramidal

(Continue on Back)

19. History Hunters Bottom Historic District

20. Significance

21. Source of Information

22. ADD/County
N. Ky / Carroll

23. U.S.G.S. Quadrant (15'/75')
Madison East

G.I.S. Mod.

24. UTM Reference
Zone Easting Northing

25. Coordinate Accuracy

26. Prehistoric Site
Historic Site
Building
Object
Structure
Other

27. National Register District Name:
Hunters Bottom 0361

28. Significance Evaluation
H

29. Status
National Landmark
National Register
Landmark Certificate
Kentucky Survey
Local Landmark
HABS/HAER
Date

30. Historic Theme
Primary
Secondary
Other

31. Endangered
Yes ____
No ____

32. Preservation Project Status

Actual Cost in $1,000s

33.


Roll No. 53
Picture No.
Direction

34. Prepared by:
JCH

35. Organization KHC

36. Date Sp. 1981

37. Revision Dates

38. Staff Review

KENTUCKY HISTORIC RESOURCES INVENTORY

Site No. C1-148

1. Historic Name(s) ST Peters Lutheran Church

Original Owner

2. Present Name St. Peters Lutheran Church

3. Location S. side Hwy 36 - 2½ m. E of Trimble Co. line

4. Owner's Name

5. Owner's Address

6. Open to Public Yes X No ___

7. Visible from road Yes X No ___

8. Ownership
Private X
Local
State
Federal

9. Local Contact/Organization

10. Site Plan with North Arrow

11. Architect

12. Builder

13. Date A. B.

14. Style A. B.

15. Original Use Church

16. Present use Same

17. Condition excellent

18. Description
Lancet arched openings - square bell tower decorated by shingles -

No. Stories one

Single Pile ___ NA ___
Double Pile ___

Floor Plan

Structural Fabric Frame A. B.

Decorative Fabric A. B.

Roof Form gable

(Continue on Back)

19. History

20. Significance

21. Source of Information

22. ADD/County N.Ky / Carroll

23. U.S.G.S. Quadrant (15'/75') Madison East

G.I.S. Mod

24. UTM Reference
Zone Easting Northing

25. Coordinate Accuracy

26. Prehistoric Site Object
Historic Site Structure
Building Other

27. National Register District Name:
Hunters Bottom Q,3,6

28. Significance Evaluation H

29. Status Date
National Landmark
National Register
Landmark Certificate
Kentucky Survey
Local Landmark
HABS/HAER

30. Historic Theme
Primary
Secondary
Other

31. Endangered Yes ___ No ___

32. Preservation Project Status

Actual Cost in $1,000s

33.



Roll No. 53

Picture No.

Direction

34. Prepared by: JCH

35. Organization KHC

36. Date Sp. 1981

37. Revision Dates

38. Staff Review

KENTUCKY HISTORIC RESOURCES INVENTORY

Site No. CI-149

1. Historic Name(s)

Original Owner

2. Present Name
Martin - Marietta Gravel Co. Office

3. Location
S. side Hwy 36 - 3m. E. of Trimble Co. line

4. Owner's Name
Martin - Marietta

5. Owner's Address

6. Open to Public
Yes X No ____

7. Visible from road
Yes X No ____

8. Ownership
Private X
Local .....
State .....
Federal .....

9. Local Contact/Organization

10. Site Plan with North Arrow

11. Architect

12. Builder

13. Date
A. ☐ B. ☐

14. Style
A. ☐
B. ☐

15. Original Use
dwelling ☐

16. Present use
office

17. Condition
good ☐

18. Description
Wood lintels and sills - flush end chimneys -

No. Stories
two ☐

Single Pile ____
Double Pile ____
NA ____

Floor Plan ☐

Structural Fabric
Flemish b.b. A. ☐ Common B. ☐

Decorative Fabric
A. ☐
B. ☐

Roof Form
gable

(Continue on Back)

19. History
Hunters Bottom Historic District

20. Significance

21. Source of Information

22. ADD/County
N. Ky / Carroll

23. U.S.G.S./Quadrant (15'/75')
Madison East

GIS Mod

24. UTM Reference
Zone Easting Northing

25. Coordinate Accuracy

26. Prehistoric Site
Historic Site
Building
Object
Structure
Other

27. National Register District Name:
Hunters Bottom 036

28. Significance Evaluation
H

29. Status
National Landmark ..
National Register ...
Landmark Certificate
Kentucky Survey ...
Local Landmark ....
HABS/HAER .....
Date

30. Historic Theme
Primary
Secondary
Other

31. Endangered
Yes ____
No ____

32. Preservation Project Status

Actual Cost in $1,000s

33.



Roll No. 63
Picture No. ____
Direction ____

34. Prepared by:
JCH

35. Organization
KHC

36. Date
Sp. 1981

37. Revision Dates

38. Staff Review

KENTUCKY HISTORIC RESOURCES INVENTORY

Site No. C1-150

1. Historic Name(s) Giltner - Conway House

Original Owner

2. Present Name

3. Location S. side Hwy 36 - 5 1/2 m. W. of Carrollton

4. Owner's Name Mrs. J.C. Tandy

5. Owner's Address

6. Open to Public Yes ____ No X

7. Visible from road Yes X No ____

8. Ownership
Private X
Local .....
State .....
Federal .....

9. Local Contact/Organization

10. Site Plan with North Arrow

11. Architect

12. Builder

13. Date A. ☐ B. ☐

14. Style A. ☐ B. ☐

15. Original Use dwelling ☐

16. Present use same

17. Condition fair ☐

18. Description
Interior brick end chimney west end. - one story ell - with shed addition in angle - Transitional Federal/ Greek mantles

No. Stories two ☐

Single Pile X NA ____

Double Pile ____

Floor Plan double cell ☐

Structural Fabric log/frame A. ☐ B. ☐

Decorative Fabric A. ☐ B. ☐

Roof Form gable

(Continue on Back)

19. History Hunters Bottom Historic District

20. Significance

21. Source of Information

22. ADD/County N. Ky / Carroll

23. U.S.G.S. Quadrant (15'/75') Madison East G.I.S. Mod

24. UTM Reference
Zone Easting Northing

25. Coordinate Accuracy

26. Prehistoric Site Object
Historic Site Structure
Building Other

27. National Register District Name: Hunters Bottom 036

28. Significance Evaluation H

29. Status Date
National Landmark ☐
National Register ☐
Landmark Certificate ☐
Kentucky Survey ☐
Local Landmark ☐
HABS/HAER ☐

30. Historic Theme
Primary
Secondary
Other

31. Endangered Yes ____ No ____

32. Preservation Project Status ☐

Actual Cost in $1,000s

33



Roll No. 53

Picture No.

Direction

34. Prepared by: JCH

35. Organization KHC

36. Date Sp. 1981

37. Revision Dates

38. Staff Review

KENTUCKY HISTORIC RESOURCES INVENTORY

Site No. C1-151

1. Historic Name(s) Hunter House

Original Owner

2. Present Name Youngs Farm

3. Location N. side Hwy 36 - 5 1/2 m W of Carrollton

4. Owner's Name

5. Owner's Address

6. Open to Public Yes ____ No X

7. Visible from road Yes X No ____

8. Ownership
Private X
Local
State
Federal

9. Local Contact/Organization

10. Site Plan with North Arrow

11. Architect

12. Builder

13. Date A. B.

14. Style A. B.

15. Original Use dwelling

16. Present use same

17. Condition excellent

18. Description
Five bay facade with rookline gable - decorative gingerbread molding - interior end chimneys - one story columned porch.

No. Stories two

Single Pile X NA ____

Double Pile ____

Floor Plan central pass

Structural Fabric frame/w.b. A. B.

Decorative Fabric A. B.

Roof Form gable

(Continue on Back)

19. History

20. Significance

21. Source of Information

22. ADD/County N. Ky / Carroll

23. U.S.G.S. Quadrant (15'/75') Madison East

G.I.S. Map

24. UTM Reference
Zone Easting Northing

25. Coordinate Accuracy

26. Prehistoric Site
Historic Site
Building
Object
Structure
Other

27. National Register District Name: Hunters Bottom 10.36

28. Significance Evaluation

29. Status Date
National Landmark
National Register
Landmark Certificate
Kentucky Survey
Local Landmark
HABS/HAER

30. Historic Theme
Primary
Secondary
Other

31. Endangered Yes ____ No ____

32. Preservation Project Status

Actual Cost in $1,000s

33.



Roll No. 44 + 53

Picture No.

Direction

34. Prepared by: JCH

35. Organization KHC

36. Date Sp. 1981

37. Revision Dates

38. Staff Review

KENTUCKY HISTORIC RESOURCES INVENTORY

Site No. CI-152

1. Historic Name(s) DONAWAY HOUSE

Original Owner

2. Present Name

3. Location
S side Hwy 36 - 4½ m. W. of Carrollton

4. Owner's Name

5. Owner's Address

6. Open to Public Yes ____ No X

7. Visible from road Yes X No ____

8. Ownership
Private X
Local
State
Federal

9. Local Contact/Organization

10. Site Plan with North Arrow

11. Architect

12. Builder

13. Date A. B.

14. Style A. B.

15. Original Use dwelling

16. Present use Same

17. Condition fair

18. Description
Double end chimneys - flush w/wall - stone foundation - jack arched openings - roofline gable with fish-scale shingling in the tympanum - Victorian porch with turned posts shelters entrance -

(Continue on Back)

No. Stories one

Single Pile ____ NA ____
Double Pile X

Floor Plan central pass

Structural Fabric Flemish bond. A. B.

Decorative Fabric A. B.

Roof Form gable

19. History

20. Significance

21. Source of Information

22. ADD/County N. Ky / Carroll

23. U.S.G.S. Quadrant (15'/75') Carrollton

G.I.S. Mod

24. UTM Reference
Zone Easting Northing

25. Coordinate Accuracy

26. Prehistoric Site
Historic Site
Building
Object
Structure
Other

27. National Register District Name:
Hunters Bottom D.36

28. Significance Evaluation H

29. Status Date
National Landmark
National Register
Landmark Certificate
Kentucky Survey
Local Landmark
HABS/HAER

30. Historic Theme
Primary
Secondary
Other

31. Endangered Yes ____ No ____

32. Preservation Project Status

Actual Cost in $1,000s

33.

Roll No. 54

Picture No.

Direction

34. Prepared by: JCH

35. Organization KHC

36. Date Sp. 1981

37. Revision Dates

38. Staff Review

KENTUCKY HISTORIC RESOURCES INVENTORY

Site No. CI-153

1. Historic Name(s)

Original Owner

2. Present Name

3. Location
W side Hwy 320 - 2 mi S. of Hwy 36

4. Owner's Name
Roy Bickers

5. Owner's Address

6. Open to Public
Yes ____ No X

7. Visible from road
Yes X No ____

8. Ownership
Private X
Local
State
Federal

9. Local Contact/Organization

10. Site Plan with North Arrow

11. Architect

12. Builder

13. Date
A. B.

14. Style
A.
B.

15. Original Use

16. Present use

17. Condition

18. Description

No. Stories

Single Pile ____ NA ____
Double Pile ____

Floor Plan

Structural Fabric
A. B.

Decorative Fabric
A.
B.

Roof Form

(Continue on Back)

19. History

20. Significance

21. Source of Information

22. ADD/County
N. Ky / Carroll

23. U.S.G.S. Quadrant (15'/75')
Carrollton

G.I.S. Mod:

24. UTM Reference
Zone Easting Northing

25. Coordinate Accuracy

26. Prehistoric Site
Historic Site
Building
Object
Structure
Other

27. National Register District Name:

28. Significance Evaluation

29. Status
National Landmark
National Register
Landmark Certificate
Kentucky Survey
Local Landmark
HABS/HAER
Date

30. Historic Theme
Primary
Secondary
Other

31. Endangered
Yes ____
No ____

32. Preservation Project Status

Actual Cost in $1,000s

33.



Roll No. 54
Picture No.
Direction

34. Prepared by:
JCH

35. Organization
KHC

36. Date
Sp 1981

37. Revision Dates

38. Staff Review

KENTUCKY HISTORIC RESOURCES INVENTORY

Site No. CI-154

1. Historic Name(s)

Original Owner

2. Present Name

3. Location
W side of Hwy 320 - 2 1/2 m. S. of Hwy 36

4. Owner's Name

5. Owner's Address

6. Open to Public
Yes ____ No X

7. Visible from road
Yes X No ____

8. Ownership
Private X
Local .....
State .....
Federal .....

9. Local Contact/Organization

10. Site Plan with North Arrow

11. Architect

12. Builder

13. Date
A. B.

14. Style
A.
B.

15. Original Use
dwelling

16. Present use
none

17. Condition
deteriorated

18. Description
Shouldered stone chimney on northend of pen

No. Stories
one

Single Pile X NA ____
Double Pile ____

Floor Plan
single cell

Structural Fabric
log/frame A. B.

Decorative Fabric
A.
B.

Roof Form
gable

(Continue on Back)

19. History

20. Significance

21. Source of Information

22. ADD/County
N. Ky / Carroll

23. U.S.G.S. Quadrant (15'/75')
Carrollton

G.I.S. Mod.

24. UTM Reference
Zone Easting Northing

25. Coordinate Accuracy

26. Prehistoric Site
Historic Site
Building
Object
Structure
Other

27. National Register District Name:

28. Significance Evaluation

29. Status
National Landmark ..
National Register ...
Landmark Certificate
Kentucky Survey ...
Local Landmark ....
HABS/HAER .....
Date

30. Historic Theme
Primary
Secondary
Other

31. Endangered
Yes ____
No ____

32. Preservation Project Status

Actual Cost in $1,000s

33.

Roll No. 54
Picture No.
Direction

34. Prepared by:
JCH

35. Organization
KHC

36. Date
Sp. 1981

37. Revision Dates

38. Staff Review

KENTUCKY HISTORIC RESOURCES INVENTORY

Site No. CL-155

1. Historic Name(s)

Original Owner

2. Present Name
Lock houses - Ky River Lock No. 1

3. Location
N. side Hwy 320 - 3½ m. S. of Hwy 36

4. Owner's Name

5. Owner's Address

6. Open to Public
Yes ____ No X

7. Visible from road
Yes X No ____

8. Ownership
Private X
Local .....
State .....
Federal .....

9. Local Contact/Organization

10. Site Plan with North Arrow

11. Architect

12. Builder

13. Date
1935 A. ☐ B. ☐

14. Style
A. Colonial Revival ☐
B. ☐

15. Original Use
dwellings ☐

16. Present use
Samp

17. Condition
good ☐

18. Description
Threebay facade - Pediment entrance surround. exterior end chimneys

(Continue on Back)

No. Stories
two ☐

Single Pile ____ NA ____
Double Pile ____

Floor Plan ☐

Structural Fabric
frame A. ☐ B. ☐

Decorative Fabric
A. ☐
B. ☐

Roof Form
gable

19. History

20. Significance

21. Source of Information

22. ADD/County
N. Ky / Carroll

23. U.S.G.S. Quadrant (15'/75')
Carrollton

G.I.S Mod.

24. UTM Reference
Zone Easting Northing

25. Coordinate Accuracy

26. Prehistoric Site
Historic Site
Building
Object
Structure
Other

27. National Register District Name:

28. Significance Evaluation

29. Status

		Date
National Landmark	☐	
National Register	☐	
Landmark Certificate	☐	
Kentucky Survey	☐	
Local Landmark	☐	
HABS/HAER	☐	

30. Historic Theme
Primary ____
Secondary ____
Other ____

31. Endangered
Yes ____
No ____

32. Preservation Project Status

Actual Cost in $1,000s

Roll No. 54
Picture No. ____
Direction ____

34. Prepared by:
JCH

35. Organization
KHC

36. Date
Sp. 1981

37. Revision Dates

38. Staff Review

KENTUCKY HISTORIC RESOURCES INVENTORY

Site No. C1-P-156

1. Historic Name(s)

Original Owner

2. Present Name

3. Location: Hwy 55 - Prestonville

4. Owner's Name: Leona Mattick

5. Owner's Address

6. Open to Public: Yes ____ No X

7. Visible from road: Yes X No ____

8. Ownership: Private X; Local ____; State ____; Federal ____

9. Local Contact/Organization

10. Site Plan with North Arrow

11. Architect

12. Builder

13. Date: A. ____ B. ____

14. Style: A. ____ B. ____

15. Original Use: dwelling

16. Present use: none

17. Condition: poor

18. Description

2 course segmental openings on second floor - wood lintels + sills on first floor. All Common bond - 1st floor built mid 19th C. - second level circa 1900.

Rear ell - one story - part. with jack arches - possibly earlier than main block.

Interior - pedimented woodwork on doors - Victorian mantle in bed room.

(Continue on Back)

No. Stories: two

Single Pile X NA ____

Double Pile ____

Floor Plan: central pass

Structural Fabric: Common bk A. ____ B. ____

Decorative Fabric: A. ____ B. ____

Roof Form: gable

19. History

20. Significance

21. Source of Information

22. ADD/County: N. Ky / Carroll

23. U.S.G.S. Quadrant (15'/75'): Carrollton — GIS Mod

24. UTM Reference: Zone ____ Easting ____ Northing ____

25. Coordinate Accuracy

26. Prehistoric Site; Historic Site; Building; Object; Structure; Other

27. National Register District Name:

28. Significance Evaluation

29. Status — Date

National Landmark ____

National Register ____

Landmark Certificate ____

Kentucky Survey ____

Local Landmark ____

HABS/HAER ____

30. Historic Theme

Primary ____

Secondary ____

Other ____

31. Endangered: Yes ____ No ____

32. Preservation Project Status

Actual Cost in $1,000s

Roll No. 12

Picture No. ____

Direction ____

34. Prepared by: JCH

35. Organization: KHC

36. Date: Sp. 1981

37. Revision Dates

38. Staff Review

KENTUCKY HISTORIC RESOURCES INVENTORY

Site No. C1-P-157

1. Historic Name(s)

Original Owner

2. Present Name

3. Location: Prestonville

4. Owner's Name: Charles Dunn

5. Owner's Address

6. Open to Public: Yes ____ No X

7. Visible from road: Yes X No ____

8. Ownership: Private X; Local ____; State ____; Federal ____

9. Local Contact/Organization

10. Site Plan with North Arrow

11. Architect

12. Builder

13. Date: A. ____ B. ____

14. Style: A. ____ B. ____

15. Original Use: dwelling

16. Present use

17. Condition: poor

18. Description: Italianate hood molds - brick quoins at corners. - wood cornice - segmental window openings. outside

No. Stories: one

Single Pile ____ NA ____

Double Pile ____

Floor Plan

Structural Fabric: Common b.b. A. ____ B. ____

Decorative Fabric: A. ____ B. ____

Roof Form: gable

(Continue on Back)

19. History

20. Significance

21. Source of Information

22. ADD/County: N. Ky / Carroll

23. U.S.G.S. Quadrant (15'/75'): Carrollton

GIS Mod

24. UTM Reference: Zone ____ Easting ____ Northing ____

25. Coordinate Accuracy

26. Prehistoric Site / Historic Site / Building / Object / Structure / Other

27. National Register District Name:

28. Significance Evaluation

29. Status — Date

National Landmark ____

National Register ____

Landmark Certificate ____

Kentucky Survey ____

Local Landmark ____

HABS/HAER ____

30. Historic Theme

Primary ____

Secondary ____

Other ____

31. Endangered: Yes ____ No ____

32. Preservation Project Status

Actual Cost in $1,000s

Roll No. 12

Picture No. ____

Direction ____

34. Prepared by: JCH

35. Organization: KHC

36. Date: Sp 1981

37. Revision Dates

38. Staff Review

KENTUCKY HISTORIC RESOURCES INVENTORY

Site No. C1-P. 158

1. Historic Name(s)

Original Owner

2. Present Name: Ethyl's Place

3. Location

4. Owner's Name

5. Owner's Address

6. Open to Public: Yes ____ No X

7. Visible from road: Yes X No ____

8. Ownership: Private X; Local ____; State ____; Federal ____

9. Local Contact/Organization

10. Site Plan with North Arrow

11. Architect

12. Builder

13. Date: A. ____ B. ____

14. Style: A. ____ B. ____

15. Original Use: commercial

16. Present use: none

17. Condition: poor

18. Description

No. Stories: one

Single Pile ____ NA ____

Double Pile ____

Floor Plan

Structural Fabric: frame A. ____ B. ____

Decorative Fabric: pressed tin A. ____ B. ____

Roof Form: flat

(Continue on Back)

19. History

20. Significance

21. Source of Information

22. ADD/County: N. Ky / Carroll

23. U.S.G.S. Quadrant (15'/75'): Carrollton

G.I.S. Mod.

24. UTM Reference

Zone Easting Northing

25. Coordinate Accuracy

26. Prehistoric Site; Historic Site; Building; Object; Structure; Other

27. National Register District Name:

28. Significance Evaluation

29. Status / Date

National Landmark ____

National Register ____

Landmark Certificate ____

Kentucky Survey ____

Local Landmark ____

HABS/HAER ____

30. Historic Theme

Primary ____

Secondary ____

Other ____

31. Endangered: Yes ____ No ____

32. Preservation Project Status

Actual Cost in $1,000s

33. AT



Roll No. 12

Picture No. ____

Direction ____

34. Prepared by: JCH

35. Organization: KHC

36. Date: Spring 1981

37. Revision Dates

38. Staff Review

KENTUCKY HISTORIC RESOURCES INVENTORY

Site No. C1-P-159

1. Historic Name(s)

Original Owner

2. Present Name

3. Location
Prestonville

4. Owner's Name

5. Owner's Address

6. Open to Public
Yes ____ No X

7. Visible from road
Yes X No ____

8. Ownership
Private X
Local .....
State .....
Federal .....

9. Local Contact/Organization

10. Site Plan with North Arrow

11. Architect

12. Builder

13. Date
A. ____ B. ____

14. Style
A. ____
B. ____

15. Original Use
dwelling

16. Present use
same

17. Condition
poor

18. Description
one story shed addition to the rear - bracketed eaves - 6/6 lights in window openings 3 bay, one story Victorian porch.

No. Stories
two

Single Pile X
Double Pile ____
NA ____

Floor Plan
Central pass.

Structural Fabric
frame A. ____ B. ____

Decorative Fabric
A. ____
B. ____

Roof Form
gable

(Continue on Back)

19. History

20. Significance

21. Source of Information

22. ADD/County
N. Ky. / Carroll

23. U.S.G.S. Quadrant (15'/75')
Carrollton

GIS Map

24. UTM Reference
Zone Easting Northing

25. Coordinate Accuracy

26. Prehistoric Site
Historic Site
Building
Object
Structure
Other

27. National Register District Name:

28. Significance Evaluation

29. Status
National Landmark ..
National Register ...
Landmark Certificate
Kentucky Survey ...
Local Landmark ....
HABS/HAER .....
Date

30. Historic Theme
Primary
Secondary
Other

31. Endangered
Yes ____
No ____

32. Preservation Project Status

Actual Cost in $1,000s

33.

Roll No. 12
Picture No. ____
Direction ____

34. Prepared by:
JCH

35. Organization
KHC

36. Date
Sp. 1981

37. Revision Dates

38. Staff Review

KENTUCKY HISTORIC RESOURCES INVENTORY

Site No. CL 160

1. Historic Name(s) OAKEY Hoagland House

Original Owner

2. Present Name

3. Location Hwy 36

4. Owner's Name

5. Owner's Address

6. Open to Public Yes ____ No ____

7. Visible from road Yes ____ No ____

8. Ownership
- Private
- Local
- State
- Federal

9. Local Contact/Organization

10. Site Plan with North Arrow

11. Architect

12. Builder Oakey Hoagland

13. Date 1826 A. 2 B.

14. Style
A.
B.

15. Original Use A

16. Present use

17. Condition C

18. Description

(Continue on Back)

No. Stories C

Single Pile ____ NA ____

Double Pile ____

Floor Plan

Structural Fabric A. C B.

Decorative Fabric A. B.

Roof Form

19. History

20. Significance

21. Source of Information

22. ADD/County Carroll 021

23. U.S.G.S. Quadrant (15'/75') Madison East G.I.S. Mod. 094

24. UTM Reference
Zone Easting Northing

25. Coordinate Accuracy

26. Prehistoric Site / Historic Site / Building / Object / Structure / Other

27. National Register District Name: Hunters Bottom 036

28. Significance Evaluation H

29. Status Date
- National Landmark
- National Register
- Landmark Certificate
- Kentucky Survey *
- Local Landmark
- HABS/HAER

30. Historic Theme
Primary C
Secondary
Other

31. Endangered Yes ____ No ____

32. Preservation Project Status

Actual Cost in $1,000s

33. ATTACH PHOTO

Roll No. ____

Picture No. ____

Direction ____

34. Prepared by:

35. Organization ✓

36. Date 1973

37. Revision Dates

38. Staff Review

KENTUCKY HISTORIC RESOURCES INVENTORY

Draft (20) 4-12-78

CL-165

1. Historic Name (s): ~~Cemetary~~ Craig-Owens Cemetery

Original Owner Craig + Owens

2. Present Name Cemetery

3. Location Kentucky Utilities Ghent Station

4. Local Contact/Organization

5. Owner's Name Kentucky Utilities

6. Owner's Address Lexington Ky.

7. Ownership: Public ☐ Private ☐ State ☐ County ☐

8. Open to Public: Yes / No (No)

9. Visible from road: Yes (Yes) / No

10. Site Plan with North Arrow (show outbuildings, etc.)

Ohio River

Barn ☐ Cemetary

☐ Coal Pile

US 42

N

11. Condition: Interior / Exterior: Fair

12. Endangered: Yes / No (No)

13. Architect —

14. Builder —

15. Original Use: Cemetary

16. Present Use "

17. Description

This is an old private cemetary dating from the 1830's. The accompanying letter presents the list of names found on tombstones

18. History and Significance

19. Sources of Information

20. ADD: N. Ky ADD County: Carroll

21. Zoning Classification

Magisterial District

22. U.S.G.S. Quadrant: S. Vevay Ky-Ind.

UTM Reference: Zone 16, Easting 671.5, Northing 4290.8

23. Prehistoric Site ☐ Historic Site ☑ Building ☐ Object ☑ Structure ☐

24. District: Yes ☐ No ☐

District Name

25. Significance Evaluation

26. Status / Date

National Landmark ☐

National Register ☐

Kentucky Survey ☒ Aug. 6, 1976

Landmark Certificate ☐

Local Landmark ☐

27. Theme

Primary

Secondary

Other

28. Date(s)

29. Style

30. To be forwarded

ATTACH PHOTO

SEE photo attached to the Craig log barn, Carroll County

Roll #:

Picture #:

Direction:

31. Tape No.

32. Negative No.

33. Prepared by:

34. Organization

35. Date

36. Revision Dates

37. Staff Review

KENTUCKY HISTORIC RESOURCES INVENTORY

Site No. CI-G-58

1. Historic Name(s) Ghent Methodist Church +

Original Owner

2. Present Name

3. Location W. Side Main Cross / S. of Liberty

4. Owner's Name

5. Owner's Address

6. Open to Public Yes ____ No X

7. Visible from road Yes X No ____

8. Ownership
Private X
Local
State
Federal

9. Local Contact/Organization

10. Site Plan with North Arrow

11. Architect

12. Builder

13. Date A. B.

14. Style A. eclectic B.

15. Original Use church

16. Present use none

17. Condition poor

18. Description
Pedimented windows - and Gothic arched entrances - semi - projecting square entrance tower (in angle) with a mansard roof - fish scale shingles on tower roof - Stone foundation Bargeboarding in tympanum of gable (roof)

(Continue on Back)

No. Stories one

Single Pile ____ NA ____

Double Pile ____

Floor Plan

Structural Fabric frame A. B.

Decorative Fabric A. B.

Roof Form gable

19. History

20. Significance

21. Source of Information

22. ADD/County N. Ky / Carroll

23. U.S.G.S. Quadrant (15'/75') Verday South G.I.S. Mod.

24. UTM Reference
Zone Easting Northing

25. Coordinate Accuracy

26. Prehistoric Site Object
Historic Site Structure
Building Other

27. National Register District Name:

28. Significance Evaluation

29. Status Date
National Landmark
National Register
Landmark Certificate
Kentucky Survey
Local Landmark
HABS/HAER

30. Historic Theme
Primary
Secondary
Other

31. Endangered Yes ____ No ____

32. Preservation Project Status

Actual Cost in $1,000s

33. A



Roll No. 32

Picture No.

Direction

34. Prepared by: JCH

35. Organization KHC

36. Date Sp. 1981

37. Revision Dates

38. Staff Review

KENTUCKY HISTORIC RESOURCES INVENTORY

Site No. CI-G-59

1. Historic Name(s)

Original Owner

2. Present Name

3. Location: N. side of Liberty btwn Ferry + Main Cross

4. Owner's Name

5. Owner's Address

6. Open to Public: Yes ____ No X

7. Visible from road: Yes X No ____

8. Ownership: Private X; Local ____; State ____; Federal ____

9. Local Contact/Organization

10. Site Plan with North Arrow

11. Architect

12. Builder

13. Date: third 1/4 19th C. A. ____ B. ____

14. Style: A. Vernacular; B. ____

15. Original Use: dwelling

16. Present use: same

17. Condition: fair

18. Description: Tenant house. Three bay facade - Victorian porch

No. Stories: one

Single Pile: Y; Double Pile ____; NA ____

Floor Plan: Central pass

Structural Fabric: frame A. ____ B. ____

Decorative Fabric: A. ____ B. ____

Roof Form: gable

(Continue on Back)

19. History

20. Significance

21. Source of Information

22. ADD/County: N. Ky / Carroll

23. U.S.G.S. Quadrant (15'/75'): Verdy South; G.I.S. Mod.

24. UTM Reference: Zone ____ Easting ____ Northing ____

25. Coordinate Accuracy

26. Prehistoric Site; Historic Site; Building; Object; Structure; Other

27. National Register District Name:

28. Significance Evaluation

29. Status / Date

National Landmark ____; National Register ____; Landmark Certificate ____; Kentucky Survey ____; Local Landmark ____; HABS/HAER ____

30. Historic Theme

Primary ____; Secondary ____; Other ____

31. Endangered: Yes ____ No ____

32. Preservation Project Status

Actual Cost in $1,000s

33. A



Roll No. 32

Picture No. ____

Direction ____

34. Prepared by: JCH

35. Organization: KHC

36. Date: Sp. 1981

37. Revision Dates

38. Staff Review

KENTUCKY HISTORIC RESOURCES INVENTORY

Site No. C1-G-60

1. Historic Name(s) McCools Creek Baptist Church +

Original Owner

2. Present Name

3. Location E side of Sanders Rd. south edge of Ghent

4. Owner's Name Jack O'Neal

5. Owner's Address

6. Open to Public Yes ____ No X

7. Visible from road Yes X No ____

8. Ownership
Private X
Local
State
Federal

9. Local Contact/Organization

10. Site Plan with North Arrow

11. Architect

12. Builder

13. Date First 1/4 19th c. 1814 A. B.

14. Style
A. Vernacular
B.

15. Original Use dwelling

16. Present use same

17. Condition fair

18. Description
Stone foundation - simple wood cornice molding - partially exterior shouldered chimneys

No. Stories One

Single Pile X NA ____

Double Pile ____

Floor Plan Central pass

Structural Fabric Common b.b. A. B.

Decorative Fabric A. B.

Roof Form gable

(Continue on Back)

19. History Tenant says house was once connected with or used as a church.

20. Significance

21. Source of Information

22. ADD/County N. Ky / Carroll

23. U.S.G.S. Quadrant (15'/75') Vevay South

G.I.S. Mod.

24. UTM Reference
Zone Easting Northing

25. Coordinate Accuracy

26. Prehistoric Site Object
Historic Site Structure
Building Other

27. National Register District Name: Ghent Historic District

28. Significance Evaluation

29. Status Date
National Landmark
National Register
Landmark Certificate
Kentucky Survey
Local Landmark
HABS/HAER

30. Historic Theme
Primary
Secondary
Other

31. Endangered Yes ____ No ____

32. Preservation Project Status

Actual Cost in $1,000s



Roll No. 33

Picture No.

Direction

34. Prepared by: JCH

35. Organization KHC

36. Date Sp. 1981

37. Revision Dates

38. Staff Review

KENTUCKY HISTORICT RESOURCES INVENTORY

Site No. CI-C-70

1. Historic Name(s)

Original Owner

2. Present Name

3. Owner's Name
Mrs. Bessie Louden + Doris Tandy

4. Owner's Address

5. Location
218 7th St. Westside

6. Open to Public
Yes ____ No X

7. Visible from road
Yes X No ____

8. Ownership
Private X
Local
State
Federal

9. Local Contact/Organization

10. Site Plan with North Arrow

11. Architect

12. Builder

13. Date

14. Style
A.
B.

15. Original Use
dwelling

16. Present Use
Same

17. Condition
fair

18. Description
Gable flush with elevation - 1 story porch with columns - and Mansard roof.

No. Stories
two

Single Pile ____ NA ____
Double Pile ____

Floor Plan

Structrual Fabric
brick - common

Decorative Fabric
A.
B.

Roof Form
pyramidal

19. History

20. Significance

21. Source of Information

22. ADD/County
N Ky / Carroll

23. Zoning/Classification
Magisterial District

24. U.S.G. S. Quadrant (15'/75')

25. UTM Reference
Zone Easting Northing

26. Prehistoric Site
Historic Site
Building
Object
Structure

27. District Yes ____ No ____
Name:

28. Significance Evaluation

29. Status

		Date
National Landmark		
National Register		
Landmark Certificate		
Kentucky Survey		
Local Landmark		
HABS/HAER		

30. Theme
Primary
Secondary
Other

31. Endangered Yes ____ No ____

32.

ATTA
PHOT



Roll No. #9
Picture No.
Direction

33. Tape No. Negative No.

34. Prepared by:
JCH

35. Organization KHC

36. Date Spring 81

37. Revision Dates

38. Staff Review

KENTUCKY HISTORIC RESOURCES INVENTORY

Site No. C2C-197

1. Historic Name(s) Carroll County Jail.

Original Owner

2. Present Name

3. Location Courthouse Square.

4. Owner's Name

5. Owner's Address

6. Open to Public Yes ✓ No ____

7. Visible from road Yes ✓ No ____

8. Ownership
Private ____
Local ✓
State ____
Federal ____

9. Local Contact/Organization

10. Site Plan with North Arrow

11. Architect

12. Builder

13. Date 1880 A. ✓ B. ____

14. Style
A. ____
B. ____

15. Original Use Jail.

16. Present use ✓

17. Condition A

18. Description

No. Stories 2

Single Pile ____ NA ✓
Double Pile ____

Floor Plan ____

Structural Fabric A. B B. ____

Decorative Fabric A. A B. ____

Roof Form

(Continue on Back)

19. History

20. Significance

21. Source of Information

22. ADD County Carroll 021

23. U.S.G.S. Quadrant (15'/75') G.I.S. Mod.

24. UTM Reference
Zone Easting Northing

25. Coordinate Accuracy 4

26. Prehistoric Site Object
Historic Site Structure
Building ✓ Other

27. National Register District Name:

28. Significance Evaluation A

29. Status Date
National Landmark ____
National Register ____
Landmark Certificate ____
Kentucky Survey ____
Local Landmark ____
HABS/HAER ____

30. Historic Theme
Primary ____
Secondary ____
Other ____

31. Endangered Yes ____ No ____

32. Preservation Project Status ____

Actual Cost in $1,000s

33. ATTACH PHOTO

Roll No. ____
Picture No. ____
Direction ____

34. Prepared by: JSV

35. Organization

36. Date

37. Revision Dates

38. Staff Review

KENTUCKY HISTORIC RESOURCES INVENTORY

Site No. C1-C-194-195

1. Historic Name(s)

Original Owner

2. Present Name

3. Location: Hwy 42

4. Owner's Name: Dan Carrico

5. Owner's Address: Carrico Lane - Carrollton

6. Open to Public: Yes ___ No X

7. Visible from road: Yes X No ___

8. Ownership: Private X; Local ___; State ___; Federal ___

9. Local Contact/Organization

10. Site Plan with North Arrow

11. Architect

12. Builder

13. Date: A. ___ B. ___

14. Style: A. ___ B. ___

15. Original Use: farm complex

16. Present use: same

17. Condition: good

18. Description

Three separate farm buildings

1) Two story brick and frame barn - Octagonal center flanked by side wings - Common bond

2) Farm tenant house - one story brick with hipped roof - Common bond

3) Brick and frame barn - curving gable roof with flared eaves. Common bond below

(Continue on Back)

No. Stories

Single Pile ___ NA ___

Double Pile ___

Floor Plan

Structural Fabric: brick/frame A. ___ B. ___

Decorative Fabric: A. ___ B. ___

Roof Form

19. History

20. Significance

21. Source of Information

22. ADD/County: N. Ky/Carroll

23. U.S.G.S. Quadrant (15'/75') G.I.S. Mod.

24. UTM Reference: Zone ___ Easting ___ Northing ___

25. Coordinate Accuracy

26. Prehistoric Site; Historic Site; Building; Object; Structure; Other

27. National Register District Name:

28. Significance Evaluation

29. Status — Date

National Landmark ___

National Register ___

Landmark Certificate ___

Kentucky Survey ___

Local Landmark ___

HABS/HAER ___

30. Historic Theme

Primary ___

Secondary ___

Other ___

31. Endangered: Yes ___ No ___

32. Preservation Project Status

Actual Cost in $1,000s

33.



Roll No. 23

Picture No. ___

Direction ___

34. Prepared by: JCH

35. Organization: KHC

36. Date: Sp. 1981

37. Revision Dates

38. Staff Review

192

KENTUCKY HISTORIC RESOURCES INVENTORY

Site No. C1-C-

1. Historic Name(s) B.L. Gains House

Original Owner

2. Present Name

3. Location Hwy 42 - East of Carrollton

4. Owner's Name

5. Owner's Address

6. Open to Public Yes ____ No X

7. Visible from road Yes X No ____

8. Ownership
Private X
Local
State
Federal

9. Local Contact/Organization

10. Site Plan with North Arrow

11. Architect

12. Builder

13. Date A. B.

14. Style A. B.

15. Original Use dwelling

16. Present use Same

17. Condition good

18. Description
Wood lintels and sills - Greek Revival entrance - recessed - one story porch w/ fluted Doric columns - fluted engaged piers - bracketed cornice - standing seam roof - stone foundation - later frame side addition w/ rough cut stone foundation - porch similar to front one - in the angle - Rear facade
(Continue on Back)

No. Stories two

Single Pile ____ NA ____
Double Pile X

Floor Plan Central pass

Structural Fabric Common b.b. A. B.

Decorative Fabric A. B.

Roof Form pyramidal

19. History Benjamin Logan Gains owned but didn't build.

20. Significance

21. Source of Information

22. ADD/County N. Ky / Carroll

23. U.S.G.S. Quadrant (15'/75') G.I.S. Mod.

24. UTM Reference
Zone Easting Northing

25. Coordinate Accuracy

26. Prehistoric Site Object
Historic Site Structure
Building Other

27. National Register District Name:

28. Significance Evaluation

29. Status Date
National Landmark
National Register
Landmark Certificate
Kentucky Survey
Local Landmark
HABS/HAER

30. Historic Theme
Primary
Secondary
Other

31. Endangered Yes ____ No ____

32. Preservation Project Status

Actual Cost in $1,000s

33. A



Roll 24

Roll No. 2
Picture No.
Direction

34. Prepared by: JCH

35. Organization KHC

36. Date Sp. 1981

37. Revision Dates 38. Staff Review

KENTUCKY HISTORICT RESOURCES INVENTORY

Site No. CI-C-100

1. Historic Name(s) Henry Winslow House+

Original Owner

2. Present Name

3. Owner's Name R. W. Riley

4. Owner's Address

5. Location 305 5th St.

6. Open to Public Yes ____ No X

7. Visible from road Yes X No ____

8. Ownership
- Private X
- Local .....
- State .....
- Federal .....

9. Local Contact/Organization

10. Site Plan with North Arrow

11. Architect

12. Builder

13. Date 1895*

14. Style
- A.
- B.

15. Original Use dwelling

16. Present Use same

17. Condition excellent

18. Description

Projecting central bay - gabled dormers - Interior chimneys with corbelled caps - Cut stone foundation Over sized brackets + dentils Brick quoins at corners - Abstract pedimented hood molds. Columned porch

No. Stories two

Single Pile ____ NA X

Double Pile ____

Floor Plan

Structrual Fabric brick

Decorative Fabric
- A.
- B.

Roof Form pyramidal

19. History Built by the Sterman Family*

20. Significance

21. Source of Information * owner

22. ADD/County N. Ky / Carroll

23. Zoning Classification

Magisterial District

24. U.S.G. S. Quadrant (15'/75')

25. UTM Reference

Zone Easting Northing

26. Prehistoric Site Object

Historic Site Structure

Building

27. District Yes X No ____

Name:

28. Significance Evaluation

29. Status

		Date
National Landmark		
National Register		
Landmark Certificate		
Kentucky Survey		
Local Landmark		
HABS/HAER		

30. Theme

Primary

Secondary

Other

31. Endangered Yes ____ No ____

32.



Roll 12+ B

Direction

33. Tape No. Negative No.

34. Prepared by: JCH

35. Organization KHC

36. Date Sp. 1981

37. Revision Dates

38. Staff Review

KENTUCKY HISTORICT RESOURCES INVENTORY

Site No. CI-C-101

1. Historic Name(s)

Original Owner

2. Present Name

3. Owner's Name: Luther Fattergill

4. Owner's Address

5. Location: 309 5th St.

6. Open to Public: Yes ____ No X

7. Visible from road: Yes X No ____

8. Ownership: Private X; Local ____; State ____; Federal ____

9. Local Contact/Organization

10. Site Plan with North Arrow

11. Architect

12. Builder

13. Date

14. Style: A. ____ B. ____

15. Original Use: dwelling

16. Present Use: same

17. Condition: excellent

18. Description: Cornice board and box cornice.

No. Stories: one

Single Pile X NA ____ Double Pile ____

Floor Plan

Structrual Fabric: Common bond brick

Decorative Fabric: A. jack arches B. ____

Roof Form: gable

19. History: owned by a member of the Grossmann family

20. Significance

21. Source of Information

22. ADD/County: N. Ky / Carroll

23. Zoning Classification

Magisterial District

24. U.S.G.S. Quadrant (15'/75')

25. UTM Reference: Zone ____ Easting ____ Northing ____

26. Prehistoric Site ____ Object ____

Historic Site ____ Structure ____

Building ____

27. District: Yes ____ No ____

Name:

28. Significance Evaluation

29. Status

		Date
National Landmark		
National Register		
Landmark Certificate		
Kentucky Survey		
Local Landmark		
HABS/HAER		

30. Theme

Primary ____

Secondary ____

Other ____

31. Endangered: Yes ____ No ____





Roll No. #13

Picture No. ____

Direction ____

33. Tape No. ____ Negative No. ____

34. Prepared by: JCH

35. Organization: KHC

36. Date: Sp. 1981

37. Revision Dates

38. Staff Review

KENTUCKY HISTORICT RESOURCES INVENTORY

Site No. C1-C-94

1. Historic Name(s) Southern Episcopal Christian Baptist Church 1874-1916

Original Owner

2. Present Name

3. Owner's Name Rev. W.K. Brown, Pastor

4. Owner's Address

5. Location 617 Sycamore

6. Open to Public Yes ____ No ____

7. Visible from road Yes ____ No ____

8. Ownership
Private
Local
State
Federal

9. Local Contact/Organization

10. Site Plan with North Arrow

11. Architect

12. Builder

13. Date

14. Style
A.
B.

15. Original Use Church structure

16. Present Use Same

17. Condition Fair

18. Description
Gothic window w/tracery
Semi-projecting entrance tower. Projecting cement water table - box cornice

No. Stories one

Single Pile ____ NA ____
Double Pile ____

Floor Plan

Structrual Fabric brick

Decorative Fabric
A.
B.

Roof Form gable

19. History

20. Significance

21. Source of Information

22. ADD/County N. Ky / Carroll

23. Zoning Classification
Magisterial District

24. U.S.G.S. Quadrant (15'/75')

25. UTM Reference
Zone Easting Northing

26. Prehistoric Site
Historic Site
Building
Object
Structure

27. District Yes ____ No ____
Name:

28. Significance Evaluation

29. Status Date
National Landmark
National Register
Landmark Certificate
Kentucky Survey
Local Landmark
HABS/HAER

30. Theme
Primary
Secondary
Other

31. Endangered Yes ____ No ____

32. ATTACH PHOTO

Roll No.
Picture No.
Direction

33. Tape No. Negative No.

34. Prepared by: JCH

35. Organization KHC

36. Date Sp. 1981

37. Revision Dates

38. Staff Review

1. Historic Name(s)

Original Owner

2. Present Name

3. Owner's Name
Marvin Toole

4. Owner's Address
1107 7th St.

5. Location
N.W. corner Sycamore + 6th

6. Open to Public
Yes ____ No X

7. Visible from road
Yes X No ____

8. Ownership
Private X
Local .....
State .....
Federal .....

9. Local Contact/Organization

10. Site Plan with North Arrow

11. Architect

12. Builder

13. Date

14. Style
A.
B.

15. Original Use
dwelling

16. Present Use
same

17. Condition
good

18. Description
wooden lintels - one story porch w/ fluted columns. Interior chimneys - cement block foundation - transom and sidelights - hipped roof dormer - cresting on roof.

No. Stories
two

Single Pile ____ NA ____
Double Pile X

Floor Plan
side pass

Structrual Fabric
brick

Decorative Fabric
A.
B.

Roof Form
pyramidal

19. History owned at one time by a Hanlin +

20. Significance

21. Source of Information

22. ADD/County
N. Ky / Carroll

23. Zoning Classification

Magisterial District

24. U.S.G.S. Quadrant (15'/75')

25. UTM Reference
Zone Easting Northing

26. Prehistoric Site
Historic Site
Building
Object
Structure

27. District Yes ____ No ____
Name:

28. Significance Evaluation

29. Status

		Date
National Landmark		
National Register		
Landmark Certificate		
Kentucky Survey		
Local Landmark		
HABS/HAER		

30. Theme
Primary
Secondary
Other

31. Endangered Yes ____ No ____

32.



Picture No.
Direction Roll 12+13

33. Tape No. Negative No.

34. Prepared by:
JCH

35. Organization
KHC

36. Date Sp 1981

37. Revision Dates 38. Staff Review

1. Historic Name(s) Hanlins flour mill +

Original Owner

2. Present Name Carrollton Municipal Building

3. Owner's Name City of Carrollton - Charles Webster-Mayor

4. Owner's Address

5. Location SW corner 6th + Sycamore

6. Open to Public Yes X No ____

7. Visible from road Yes X No ____

8. Ownership
Private
Local
State
Federal

9. Local Contact/Organization

10. Site Plan with North Arrow

11. Architect

12. Builder

13. Date

14. Style
A.
B.

15. Original Use mill

16. Present Use municipal

17. Condition good

18. Description
Tie bars evident

No. Stories two

Single Pile ____ NA ____

Double Pile ____

Floor Plan

Structrual Fabric Common bond brick

Decorative Fabric
A.
B.

Roof Form gable

19. History

20. Significance

21. Source of Information

22. ADD/County N. Ky / Carroll

23. Zoning Classification

Magisterial District

24. U.S.G.S. Quadrant (15'/75')

25. UTM Reference
Zone Easting Northing

26. Prehistoric Site Object
Historic Site Structure
Building

27. District Yes ____ No ____
Name:

28. Significance Evaluation

29. Status Date
National Landmark
National Register
Landmark Certificate
Kentucky Survey
Local Landmark
HABS/HAER

30. Theme
Primary
Secondary
Other

31. Endangered Yes ____ No ____

ACH
OTO

Roll No. # 13

Picture No.

Direction

33. Tape No. Negative No.

34. Prepared by: JCH

35. Organization KHC

36. Date Sp. 1981

37. Revision Dates 38. Staff Review

KENTUCKY HISTORICAL RESOURCES INVENTORY Site No.

1. Historic Name(s) Ralph McCracken House +

Original Owner

2. Present Name

3. Owner's Name Edward Westrick

4. Owner's Address

5. Location 305 6th St. - east side

6. Open to Public Yes ____ No X

7. Visible from road Yes X No ____

8. Ownership
Private X
Local .....
State .....
Federal .....

9. Local Contact/Organization

10. Site Plan with North Arrow

11. Architect

12. Builder

13. Date 1906 *

14. Style
A.
B.

15. Original Use dwelling

16. Present Use Same

17. Condition good

18. Description
Brick porch w/ brick piers - stone foundation - rough cut stone lintels - overhanging eaves.

No. Stories one

Single Pile ____ NA ____
Double Pile ____

Floor Plan T-plan

Structrual Fabric Common bond brick

Decorative Fabric
A.
B.

Roof Form gable

19. History Used to be owned by McCracken family

20. Significance

21. Source of Information * owner

22. ADD/County N. Ky / Carroll

23. Zoning Classification

Magisterial District

24. U.S.G. S. Quadrant (15'/75')

25. UTM Reference
Zone Easting Northing

26. Prehistoric Site Object
Historic Site Structure
Building

27. District Yes ____ No ____
Name:

28. Significance Evaluation

29. Status Date
National Landmark .....
National Register .....
Landmark Certificate .....
Kentucky Survey .....
Local Landmark .....
HABS/HAER .....

30. Theme
Primary
Secondary
Other

31. Endangered Yes ____ No ____

Roll No. #12
Picture No.
Direction

33. Tape No. Negative No.

34. Prepared by: JCH

35. Organization KHC

36. Date Sp. 1981

37. Revision Dates 38. Staff Review

KENTUCKY HISTORIC RESOURCES INVENTORY Site No. _____ 18

1. Historic Name(s) Captain Jett House

Original Owner

2. Present Name

3. Owner's Name Robert L. New

4. Owner's Address

5. Location 307 6th St

6. Open to Public Yes ____ No X

7. Visible from road Yes X No ____

8. Ownership
Private X
Local .....
State .....
Federal .....

9. Local Contact/Organization

10. Site Plan with North Arrow

11. Architect

12. Builder

13. Date

14. Style
A.
B.

15. Original Use dwelling

16. Present Use same

17. Condition good

18. Description
Abstract brackets on cornice
Interior chimneys

No. Stories one

Single Pile ____ NA ____
Double Pile ____

Floor Plan

Structrual Fabric brick

Decorative Fabric
A.
B.

Roof Form gable

19. History * Used as post office at one time

20. Significance

21. Source of Information * Mrs. Edward Westrick

22. ADD/County N. Ky / Carroll

23. Zoning Classification

Magisterial District

24. U.S.G.S. Quadrant (15'/75')

25. UTM Reference
Zone Easting Northing

26. Prehistoric Site Object
Historic Site Structure
Building

27. District Yes X No ____
Name:

28. Significance Evaluation

29. Status Date
National Landmark .....
National Register .....
Landmark Certificate .....
Kentucky Survey .....
Local Landmark .....
HABS/HAER .....

30. Theme
Primary
Secondary
Other

31. Endangered Yes ____ No ____

32.

Roll No. #12
Picture No.
Direction

33. Tape No. Negative No.

34. Prepared by: JCH

35. Organization KHC

36. Date Sp. 1981

37. Revision Dates 38. Staff Review

KENTUCKY HISTORICT RESOURCES INVENTORY

Site No. CI-C-94

1. Historic Name(s)

Original Owner

2. Present Name

3. Owner's Name: Mrs. Duell Romans

4. Owner's Address

5. Location: 301 5th St - SE corner of Sycamore

6. Open to Public: Yes ____ No X

7. Visible from road: Yes X No ____

8. Ownership: Private X; Local ____; State ____; Federal ____

9. Local Contact/Organization

10. Site Plan with North Arrow

11. Architect

12. Builder

13. Date: 1890 - 1900*

14. Style: A. ____ B. ____

15. Original Use: dwelling

16. Present Use: dwelling

17. Condition: excellent

18. Description: Aluminum sided - semi-projecting gabled entrance - two story semi-projecting bays flank entrance - Bracketed cornice - Cut stone foundation

Metal mantles

No. Stories: two

Single Pile ____ NA ____

Double Pile ____

Floor Plan

Structrual Fabric: frame

Decorative Fabric: A. ____ B. ____

Roof Form: hipped

19. History: Originally owned by Searcy family - probably built house *

20. Significance

21. Source of Information: * owner

22. ADD/County: N. Ky / Carroll

23. Zoning Classification

Magisterial District

24. U.S.G. S. Quadrant (15'/75')

25. UTM Reference: Zone ____ Easting ____ Northing ____

26. Prehistoric Site ____ Object ____

Historic Site ____ Structure ____

Building ____

27. District: Yes X No ____

Name:

28. Significance Evaluation

29. Status — Date

National Landmark ____

National Register ____

Landmark Certificate ____

Kentucky Survey ____

Local Landmark ____

HABS/HAER ____

30. Theme

Primary ____

Secondary ____

Other ____

31. Endangered: Yes ____ No ____

32.



Roll 12 + 13

Picture No. ____

Direction ____

33. Tape No. ____ Negative No. ____

34. Prepared by: JCH

35. Organization: KHC

36. Date: Sp. 1981

37. Revision Dates

38. Staff Review

KENTUCKY HISTORICT RESOURCES INVENTORY

Site No. C1-C-89

1. Historic Name(s) Gideon Giltner Wood House +

Original Owner

2. Present Name

3. Owner's Name Gerald Deatherage

4. Owner's Address

5. Location 1015 Highland Ave - N. side

6. Open to Public Yes ____ No ✓

7. Visible from road Yes ✓ No ____

8. Ownership
Private X
Local .....
State .....
Federal .....

9. Local Contact/Organization

10. Site Plan with North Arrow

11. Architect

12. Builder

13. Date

14. Style
A. Queen Anne
B.

15. Original Use dwelling

16. Present Use same

17. Condition excellent

18. Description

Leaded glass door and transom + sidelights - paneled entrance way - Cut (rough) stone trim

fluted columns with egg + dart molding on capitals on porch. - Palladian window in east and west end of gable. Interior chimney

No. Stories two

Single Pile ____ NA ____

Double Pile ____

Floor Plan

Structrual Fabric brick

Decorative Fabric
A.
B.

Roof Form gable

19. History

20. Significance

21. Source of Information

22. ADD/County N. Ky / Carroll

23. Zoning Classification

Magisterial District

24. U.S.G. S. Quadrant (15'/75')

25. UTM Reference

Zone Easting Northing

26. Prehistoric Site Object
Historic Site Structure
Building

27. District Yes ✓ No ____

Name:

28. Significance Evaluation

29. Status Date
National Landmark .....
National Register .....
Landmark Certificate .....
Kentucky Survey .....
Local Landmark .....
HABS/HAER .....

30. Theme
Primary
Secondary
Other

31. Endangered Yes ____ No ____

Roll No. #11

Picture No.

Direction

33. Tape No. Negative No.

34. Prepared by: JCH

35. Organization KHC

36. Date Sp. 1981

37. Revision Dates 38. Staff Review

KENTUCKY HISTORICT RESOURCES INVENTORY

Site No. CI-C-90

1. Historic Name(s)

Original Owner

2. Present Name

3. Owner's Name: James + Eleanor Thompson

4. Owner's Address

5. Location: 221 7th St.

6. Open to Public: Yes ____ No X

7. Visible from road: Yes X No ____

8. Ownership: Private X; Local ____; State ____; Federal ____

9. Local Contact/Organization

10. Site Plan with North Arrow

11. Architect

12. Builder

13. Date

14. Style: A. ____ B. ____

15. Original Use: dwelling

16. Present Use: same

17. Condition: good

18. Description: Box cornice - stone found - transom - flat headers over window openings - standing seam roof - flush end chimneys. Interior - mantles simple limited - Victorian grate

No. Stories: one

Single Pile ____ NA ____

Double Pile ____

Floor Plan

Structrual Fabric: Common bond brick

Decorative Fabric: A. ____ B. ____

Roof Form: gable

19. History: Originally parsonage to Presbyterian church on Highland Ave - built 150 years ago *

20. Significance

21. Source of Information: * owner

22. ADD/County: N. Ky / Carroll

23. Zoning Classification

Magisterial District

24. U.S.G.S. Quadrant (15'/75')

25. UTM Reference: Zone ____ Easting ____ Northing ____

26. Prehistoric Site ____ Object ____

Historic Site ____ Structure ____

Building ____

27. District: Yes X No ____

Name:

28. Significance Evaluation

29. Status / Date

National Landmark ____

National Register ____

Landmark Certificate ____

Kentucky Survey ____

Local Landmark ____

HABS/HAER ____

30. Theme

Primary ____

Secondary ____

Other ____

31. Endangered: Yes ____ No ____

32. ATTACH PHOTO

Roll No. ____

Picture No. ____

Direction ____

33. Tape No. ____ Negative No. ____

34. Prepared by: JCH

35. Organization: KHC

36. Date: Sp. 1981

37. Revision Dates

38. Staff Review